

The Disaster Center is dedicated to the idea that disaster mitigation is cost effective and individuals pursuing their own interest are the greatest potential force for disaster reduction.

Please consider making a small donation to the Disaster Center



When disaster mitigation is cost effective, we are on the road to bringing disasters to an end.



FEMA

Daily Operations Briefing

Monday, July 9, 2018

8:30 a.m. EDT

Significant Activity – July 6-9



FEMA

Significant Events: Remnants of Beryl & Tropical Storm Chris Preparation / Response

Tropical Activity:

- Atlantic – Disturbance 1: Medium (40%); Tropical Storm Chis
- Eastern Pacific – No tropical cyclones expected next 48 hours
- Central Pacific – No tropical cyclones expected next 48 hours
- Western Pacific – No activity affecting U.S. interests

Significant Weather:

- Elevated Fire Weather – WA, OR, CA, & NV
- Isolated Dry Thunderstorms – WA, ID, & NV
- Red Flag Warnings – ID

Declaration Activity: Major Disaster Declaration approved for Texas

Tropical Cyclone Beryl / Tropical Storm Chris



FEMA

Beryl Preparation / Response

- PR Governor declared a state of emergency
 - PR EOC is at Full Activation
 - Non-emergency PR government offices closed today
 - Shelters Open / Population: 16 / 5 (*ARC Midnight Shelter Count*)
 - 395 shelters identified for potential use (*R-II SPOTREP at 5:00 p.m. EDT*)
- USVI state of emergency remains in effect (from Irma/Maria)
 - USVI EOC at Monitoring (TC Beryl)
- FEMA Region II returned to Steady State at 4:30 p.m. EDT July 8
- FEMA Region II IMAT deployed to St. Croix, USVI
- FEMA LNOs at PR EOC and PR Department of Housing
- FEMA NWC at Steady State; continuing to monitor

Chris Preparation / Response

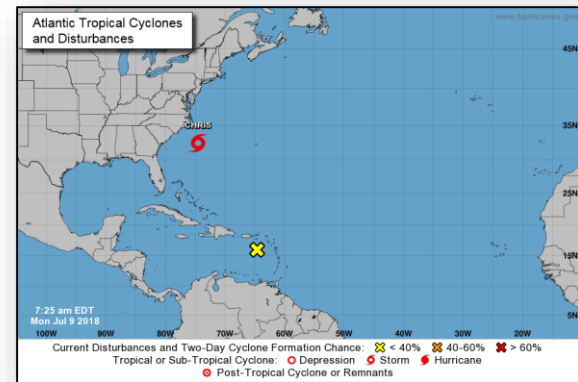
- All State EOCs remain at Normal Operations, but continue to monitor
- FEMA Region IV Enhanced Watch has been rostered
- Regional Administrator has been in contact with the State Directors for NC & SC, and is prepared to support as needed
- FEMA Region IV at Steady State; continuing to monitor

Tropical Outlook – Atlantic

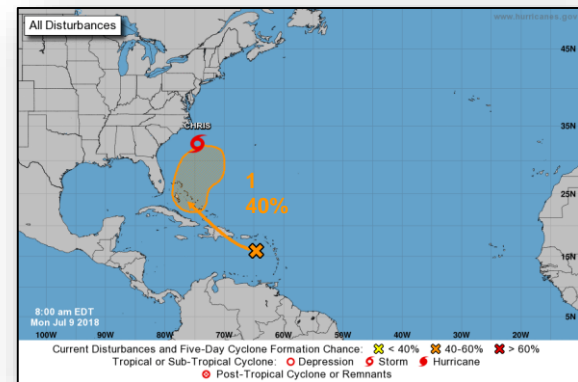


Disturbance 1 (as of 8:00 a.m. EDT)

- This area of low pressure is the remnants of TS Beryl
- TS Beryl's remnants may regenerate into a Tropical Cyclone later this week
- Formation chance through 48 hours: Low (near 0%)
- Formation chance through 5 days: Medium (40%)



48 Hour Outlook



5 Day Outlook

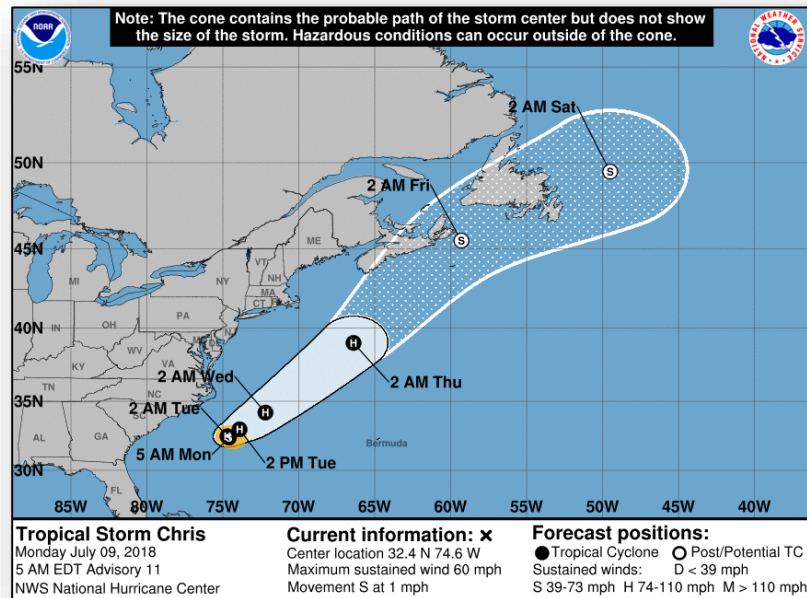
Tropical Outlook – Atlantic



FEMA

Tropical Storm Chris (Advisory #11 as of 5:00 a.m. EDT)

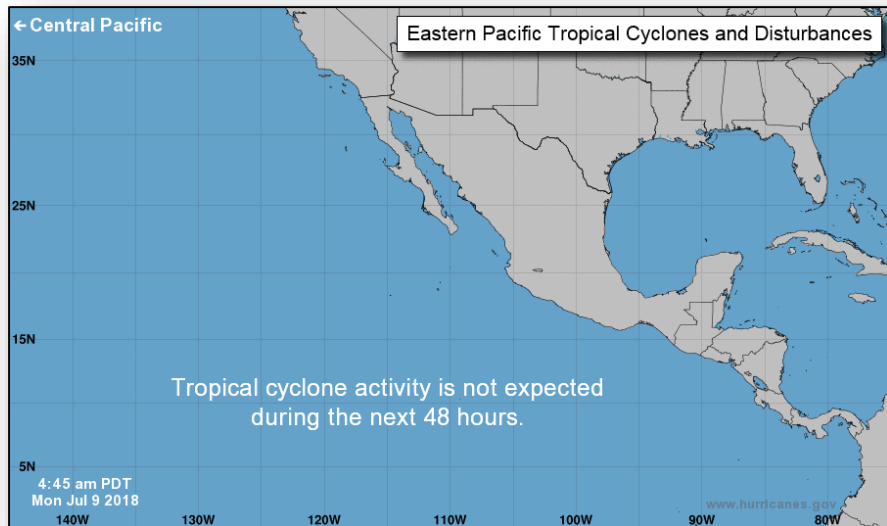
- 200 miles SSE of Cape Hatteras, NC
- Drifting S at 1 mph; max sustained winds 60 mph
- Forecast to stay near stationary during the next day or so
- Forecast to become a hurricane late today or tonight
- Tropical-storm-force winds extend out 70 miles
- May linger offshore, but not expected to directly impact the U.S. on its current track
- Swells expected to increase and impact portions of the coasts of North Carolina and the Mid-Atlantic states during the next few days



Tropical Outlook – Eastern Pacific



FEMA



48 Hour Outlook

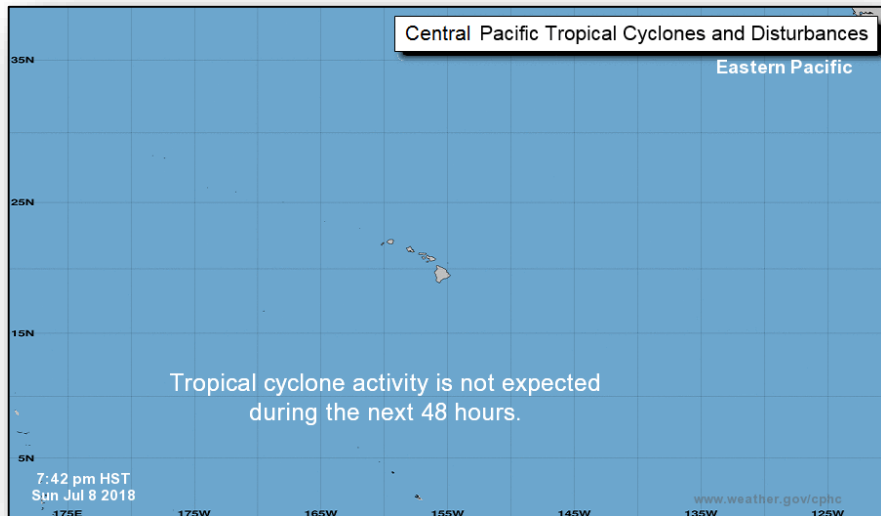


5 Day Outlook

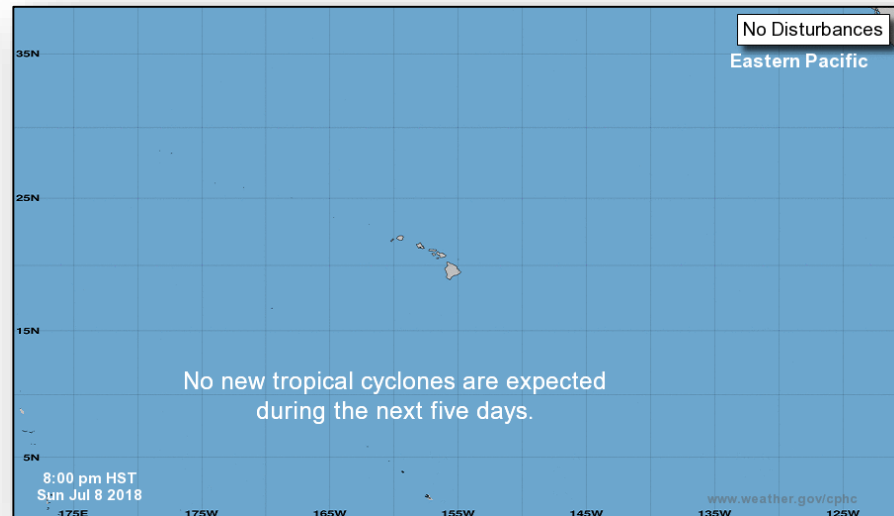
Tropical Outlook – Central Pacific



FEMA



48 Hour Outlook



5 Day Outlook

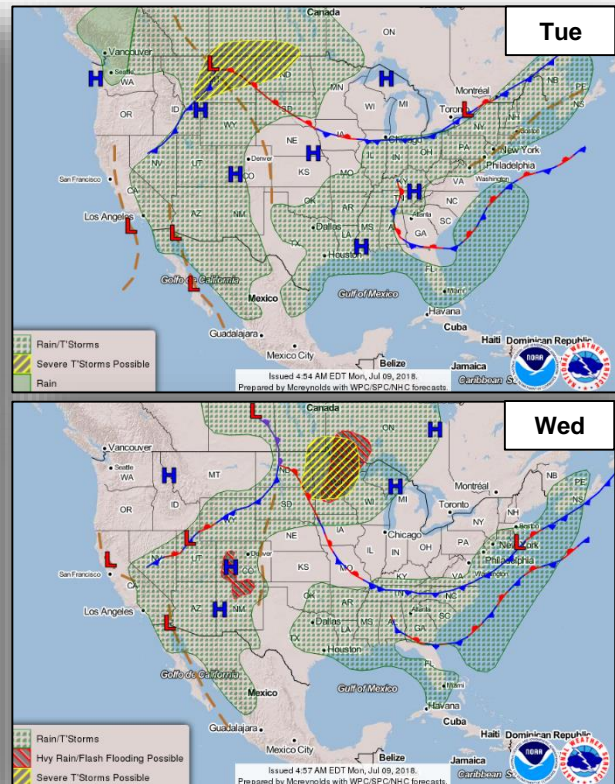
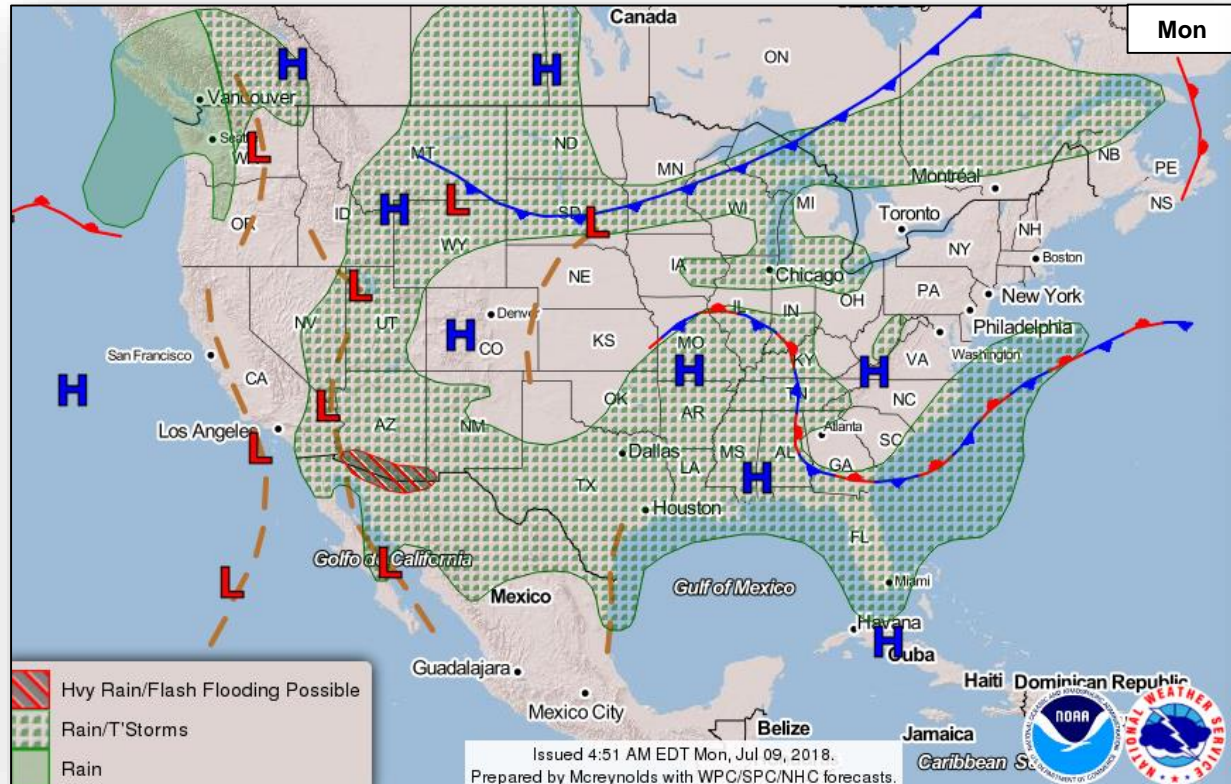
Wildfire Summary



FEMA

Fire Name (County)	FMAG Number	Acres Burned	Percent Contained	Evacuations (Residents)	Structures			Fatalities / Injuries
					Threatened	Damaged	Destroyed	
Colorado (2)								
Spring Creek (Costilla)	5246-FM-CO	107,307 (+1,574)	75% (+35%)	Mandatory	2,878	119 homes	202 (+32) (193 homes)	0 / 6
Lake Christine (Eagle)	5249-FM-CO	5,916 (+999)	30% (+22%)	Mandatory	575	0	3 homes	0 / 4
Utah (1)								
Dollar Ridge (Wasatch / Duchesne)	5248-FM-UT	49,789 (+2,106)	35% (+30%)	Mandatory	1,000	0	90 homes	0 / 0
California (3)								
Klamathon Fire (Siskiyou)	5250-FM-CA July 5, 2018	35,000 (+13,197)	25% (+20%)	Mandatory	810	5 (+5) Homes 7 Other	34 Homes 47 Other	1 / 3
West Fire - FINAL (San Diego)	XXXX-FM-CA July 6, 2018	504 (+104)	81% (+31%)	Lifted	0	8 homes	18 Homes	0 / 1 (-3)
Holiday Fire - FINAL (Santa Barbara)	XXXX-FM-CA July 7, 2018	100	80% (+75%)	Lifted	1,200	2 (+2) Homes 3 Other	5 (+5) Homes	0 / 0

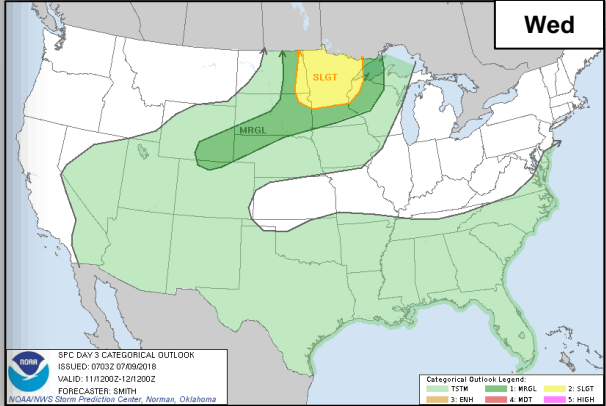
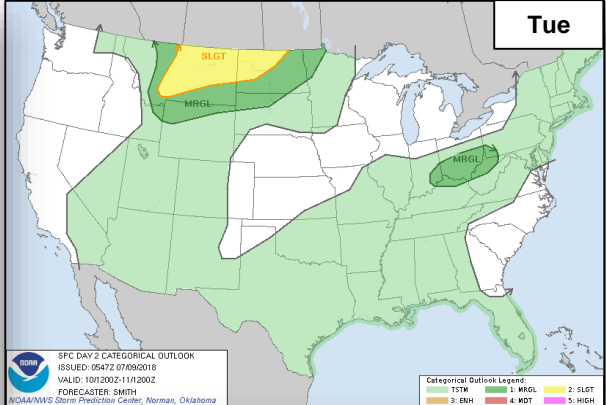
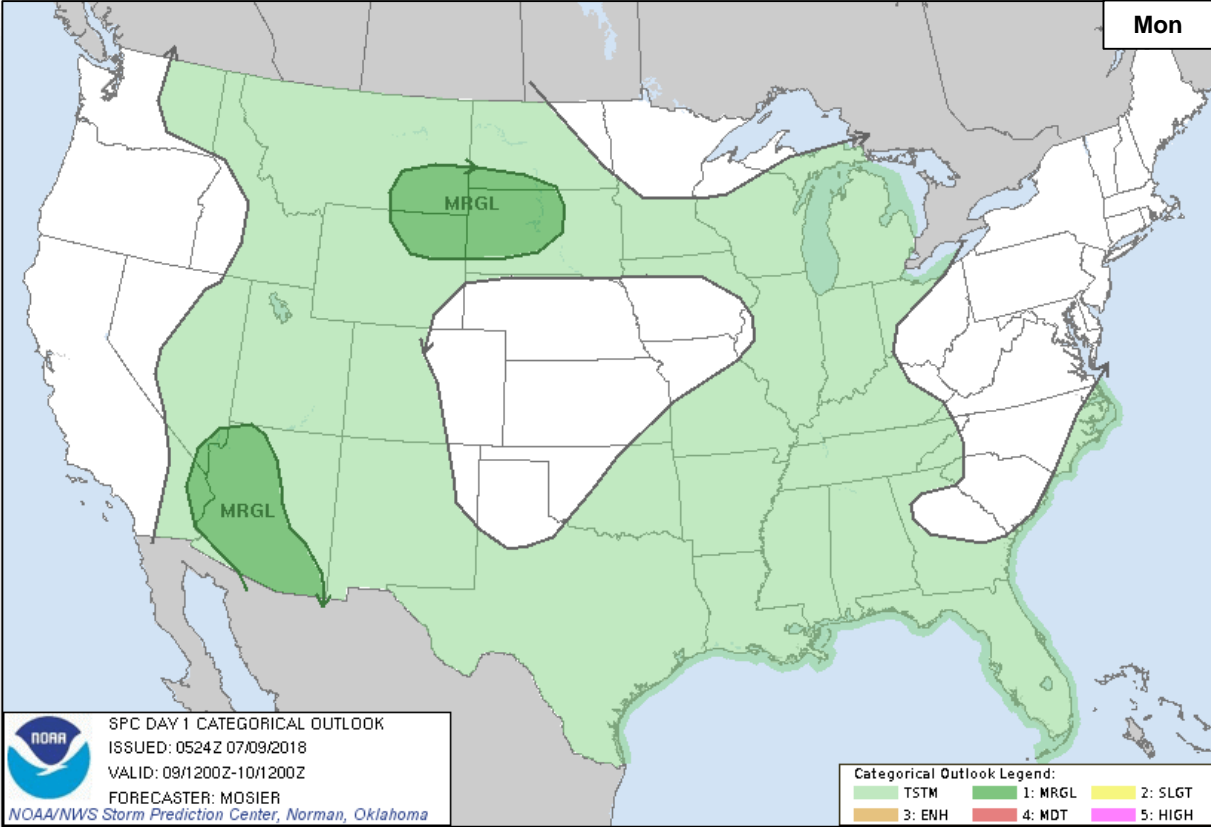
National Weather Forecast



Severe Weather Outlook



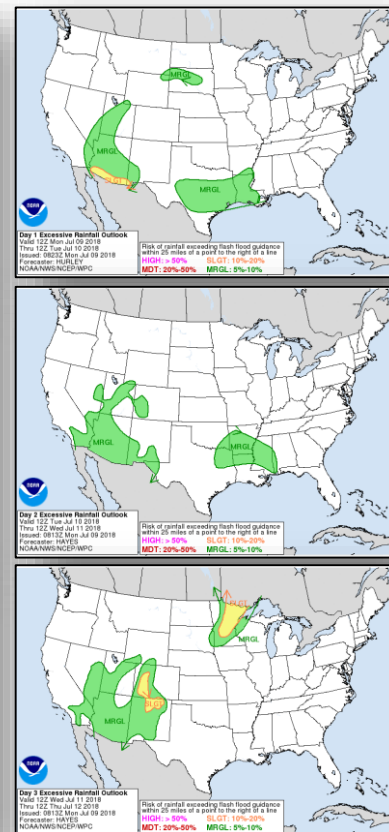
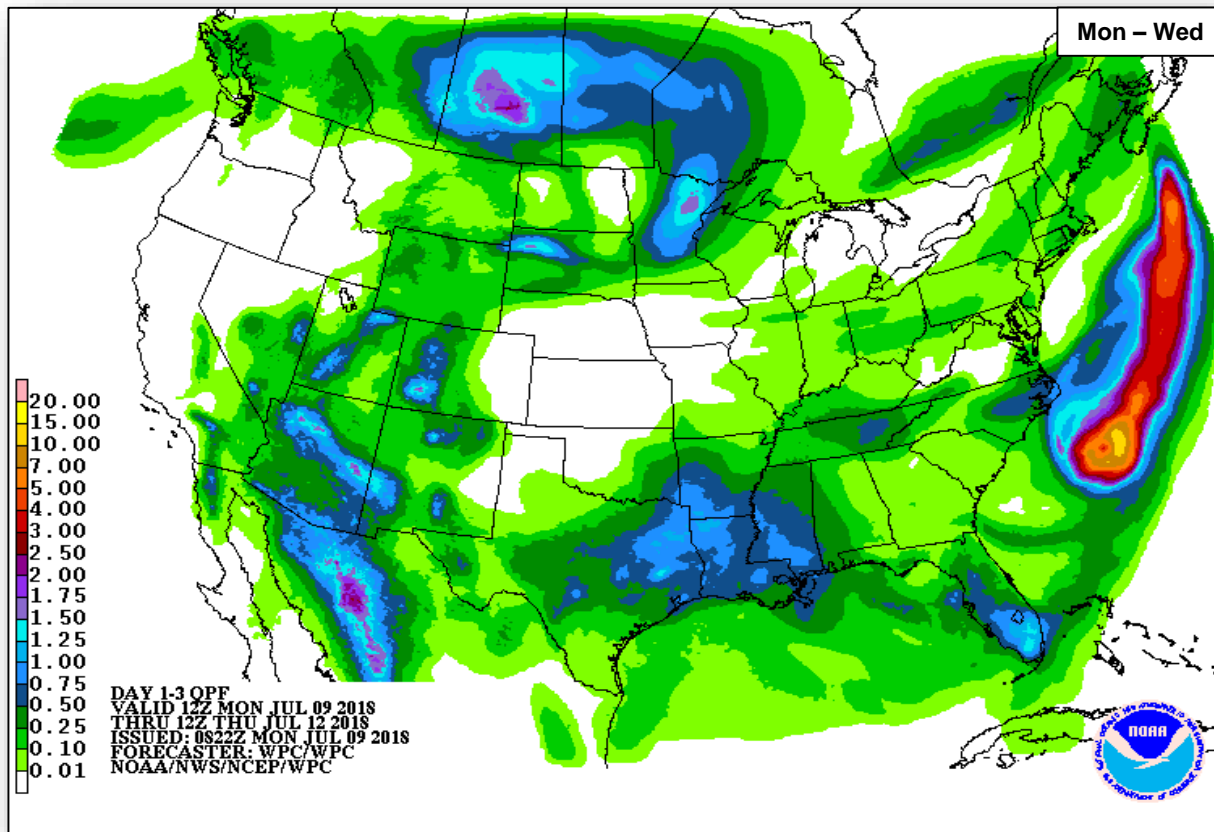
FEMA



Precipitation / Excessive Rainfall Forecast



FEMA



Mon

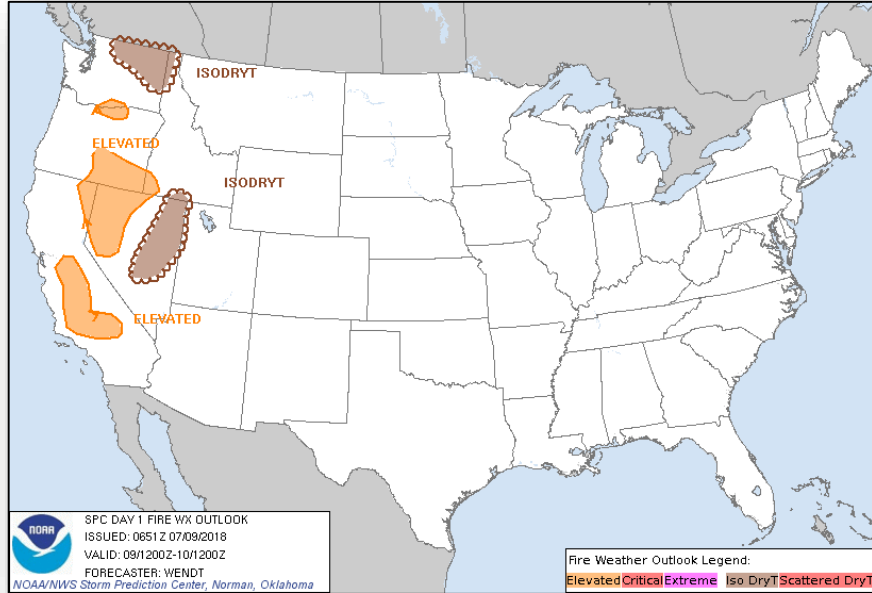
Tue

Wed

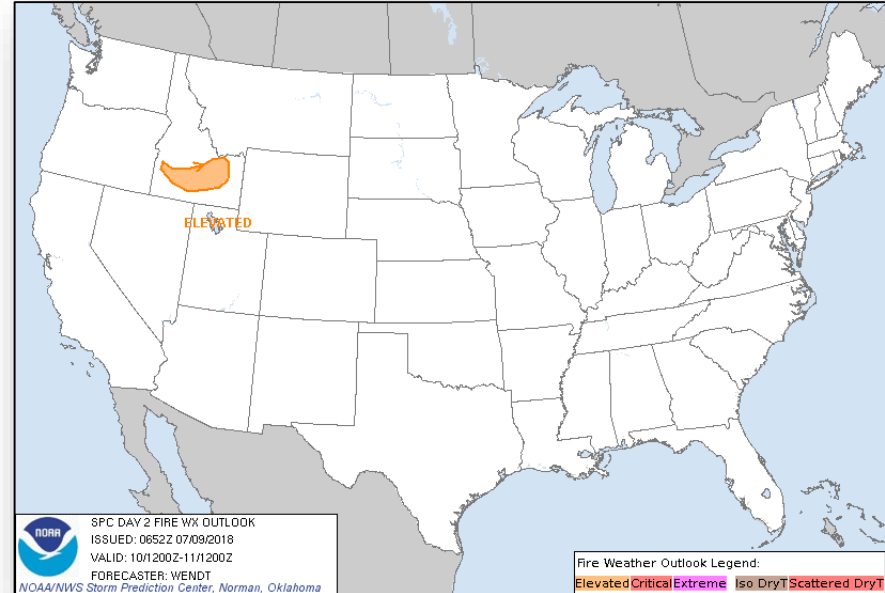
Fire Weather Outlook



FEMA



Monday

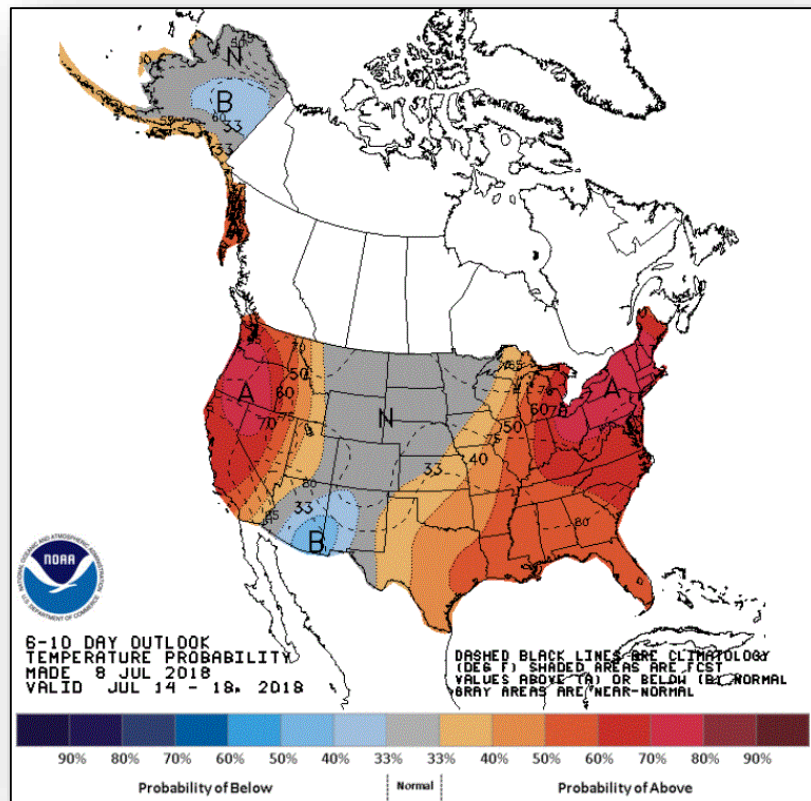


Tuesday

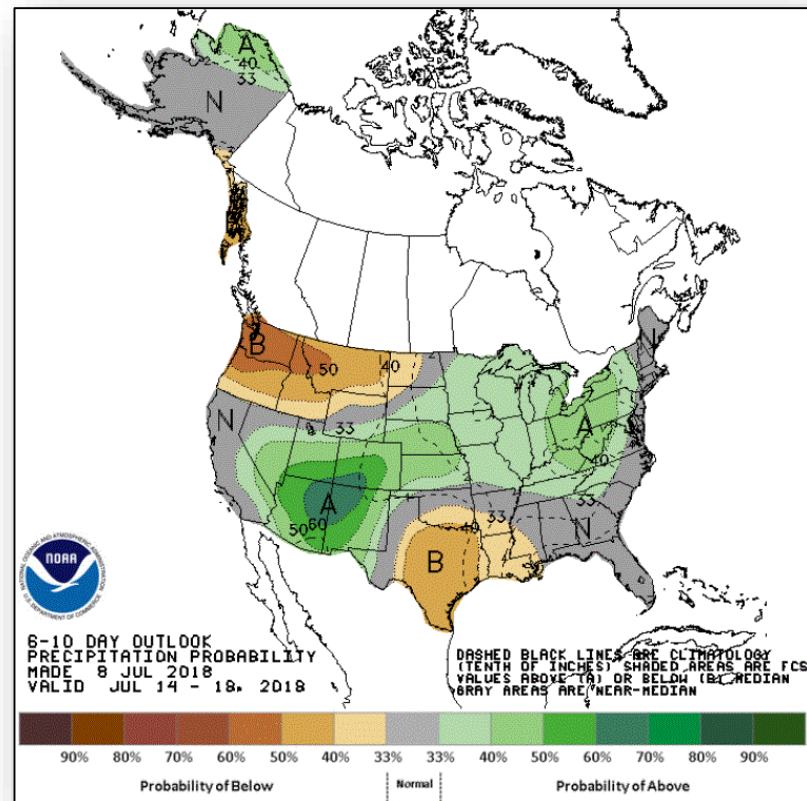
Long Range Outlooks – July 14-18



FEMA



Temperature Probability



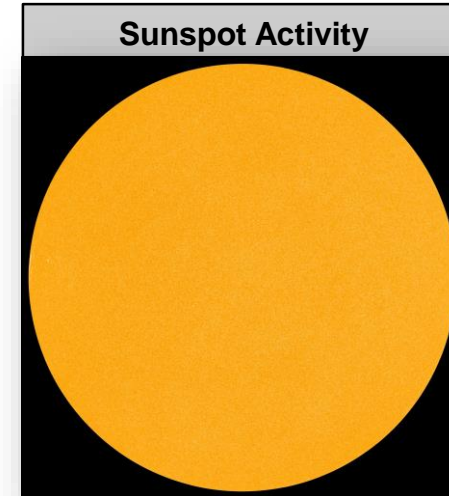

Precipitation Probability

Space Weather



FEMA

	Space Weather Activity	Geomagnetic Storms	Solar Radiation	Radio Blackouts
Past 24 Hours	None	None	None	None
Next 24 Hours	None	None	None	None
For further information on NOAA Space Weather Scales refer to: http://www.swpc.noaa.gov/noaa-scales-explanation				



Joint Preliminary Damage Assessments



FEMA

Region	State / Location	Event	IA / PA	Number of Counties		Start – End
				Requested	Completed	
I	CT	Tornadoes and Severe Storms May 15, 2018	IA	3	3	6/11 – 6/15
			PA	3	2	6/11 – TBD

Declaration Approved



FEMA

FEMA-4377-DR-TX

- The President approved a Major Disaster Declaration on July 6, 2018 for the State of Texas
- For Severe Storms and Flooding that occurred on June 19, 2018 and continuing
- Provides:
 - Individual Assistance for two counties
 - Hazard Mitigation statewide
- FCO is Jerry S. Thomas



■ IA

Disaster Requests and Declarations



FEMA

Declaration Requests in Process					Requests APPROVED (since last report)	Requests DENIED (since last report)
10	IA	PA	HM	Date Requested	1	0
MA – DR Severe Winter Storm and Snowstorm		X	X	June 12, 2018		
Federated States of Micronesia (FSM) – Flooding <i>*Request made pursuant to the Compacts of Free Association, not under Stafford Act.</i>				June 13, 2018		
SD – DR Severe Storms and Flooding		X	X	June 14, 2018		
MT – DR Flooding		X	X	June 18, 2018		
VT – DR Severe Storm and Flooding		X	X	June 21, 2018		
PA – DR Severe Storms, Flooding, and Landslides		X	X	June 22, 2018		
LA – DR Severe Storms, Tornadoes, and Straight-line Winds (Appeal)	X		X	June 22, 2018		
TX – DR Severe Storms and Flooding	X		X	June 26, 2018	Declared July 6, 2018	
WV – DR Severe Winter Storms, Flooding, Landslides, and Mudslides		X	X	June 28, 2018		
LA – DR Flooding		X	X	June 29, 2018		
AK – DR Flooding		X	X	June 28, 2018		

Readiness – Deployable Teams and Assets



FEMA

Resource	Force Strength	Available	Deployed	Other	Cadres with 25% or Less Availability
IM Workforce	11,602 NC	4,147 ▲ 36%	4,025 ▲	3,407	EHP 8% (31/380); FM 25% (66/269); HM 25% (233/948); PA 15% (277/1,822); SAF 6% (3/53); SEC 20% (21/104)
National IMATs* (3 Teams)	East 1: East 2: West:	B-48 Charlie B-2			
(Regional IMATs (>6 Teams)	Assigned: Available: PMC / NMC: Deployed:	13 6 (-2) 3 4 (+2)			
US&R (≥ 66%)	Assigned: Available: PMC / NMC: Deployed:	28 28 0 0			
MERS (≥ 66%)	Assigned: Available: PMC / NMC: Deployed:	36 35 0 1			
FCO (≤ 1 Type I)	Assigned: Available: PMC / NMC: Deployed:	33 9 (-3) 1 23 (+3)			
FDRC (≥ 3)	Assigned: Available: PMC / NMC: Deployed:	14 3 (-2) 2 9 (+2)	<p>As of 3:00 a.m. EDT July 9, 2018</p>		

* **B-2 Status:** Assemble ≤ 2-hrs, On Site ≤ 18-hrs; **B-48 Status:** Assemble and deploy ≤ 48hrs; **Charlie Status:** No team assemble time requirement

FEMA Readiness – Activation Teams



FEMA

Status		Activated Team	Activation Level	Activation Times	Reason / Comments
NWC (5 Teams)	Steady State				
NRCC (2 Teams)	Available				
HLT (1 Team)	Activated				
RWC / MOCs (10 Regions)	Steady State	Region II	Steady State	As of 4:30 p.m. EDT Jul 8, 2018	Tropical Cyclone Beryl
RRCCs (10 Regions)	Available				

Backup Regions: **VIII, IX, and X**



FEMA

**FEMA's mission is helping people
before, during, and after disasters.**