

The Disaster Center is dedicated to the idea that disaster mitigation is cost effective and individuals pursuing their own interest are the greatest potential force for disaster reduction.

Please consider making a small donation to the Disaster Center



When disaster mitigation is cost effective, we are on the road to bringing disasters to an end.



# FEMA

## Daily Operations Briefing

**Monday, July 30, 2018**  
**8:30 a.m. EDT**

# Significant Activity – July 27-30



FEMA

## **Significant Events:** Wildfires

### **Tropical Activity:**

- Atlantic – Tropical cyclone activity not expected during next 48 hours
- Eastern Pacific – Disturbance 1 – Medium (50%); Disturbance 2 – Low (30%)
- Central Pacific – Tropical cyclone activity not expected during next 48 hours
- Western Pacific – No activity affecting U.S. interests

### **Significant Weather:**

- Severe thunderstorms possible – Southern High Plains and from ARKLATEX region to the Upper Ohio Valley
- Flash flooding possible – ARKLATEX region and coastal Carolinas
- Red Flag Warnings – WA, CA, OR, and ID

### **Declaration Activity:**

- Emergency Declaration approved – CA
- FMAGs approved – CA, ID, WA, and TX

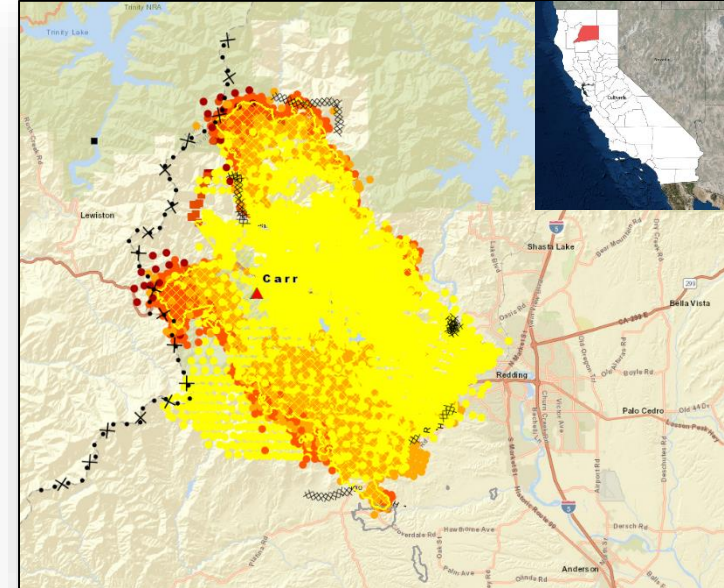
# Carr Fire – Shasta County, CA



FEMA

## Current Situation

- Fire continues to spread in a northerly and southern direction. Shifting winds in timber fuels combined with steep drainages below control lines are contributing to spot fires crossing lines
- Fatalities / Injuries: 6 confirmed / 0
- Acres burned: **95,368 (+6,174)**; Containment: **17% (+12)**
- Structures / Homes:
  - Threatened: 4,978 homes, 22 multiple residences, 12 nonresidential commercial
  - Damaged: 175 structures (**143 (+14)** homes)
  - Destroyed: 874 structures (**657 (+142)** homes)
- Evacuations: Mandatory for approximately 39k people
- Hospitals:
  - One hospital fully evacuated
  - One hospital partially evacuated (neo-natal patients)
  - Eight intermediate care facilities fully evacuated
- Shelters / Occupants: **5 open / 437 (-360)** occupants (*ARC Midnight Shelter Count*)
- Infrastructure:
  - Power outages: 3k customers\*; Gas outages: 250 customers
  - Power grid is stable with excess capacity
  - **Shasta, Keswick, and Trinity power plants have resumed operations; Trinity power plant is currently the sole source of electricity for the county until the grid is checked and normal distribution resumes**



(\*as of 4:45 am EDT. Customer outage data is provided by the Department of Energy's EAGLE-I system. Comprehensive National coverage of all electrical service providers is not available.)

# Carr Fire – Shasta County, CA



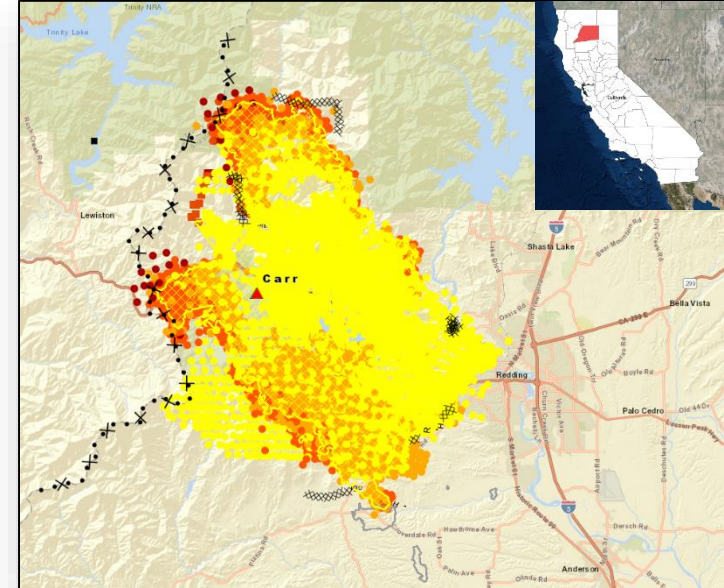
FEMA

## State / Local Response

- CA EOC at Full Activation; Southern REOC at Partial Activation (day shift only)
- The Governor declared a State of Emergency for six counties

## FEMA Response

- Emergency Declaration FEMA-3398-EM-CA was approved on July 28, 2018
- FMAG FEMA-5259-FM-CA was approved on July 23, 2018
- Region IX:
  - RWC at Steady State, continues to monitor
  - IMAT-2 deployed to CA EOC (supported by ESFs 1, 3, 4, 6, 7, 8, 12, & DCO)
  - LNOs deployed to CA EOC and Shasta County EOC
- Staging Area established at Redding Municipal Airport
  - ISB Team and Cache deployed
  - Commodities prepositioned: Cots, blankets, meals, and water
- NWC: Enhanced Watch rostered through tonight



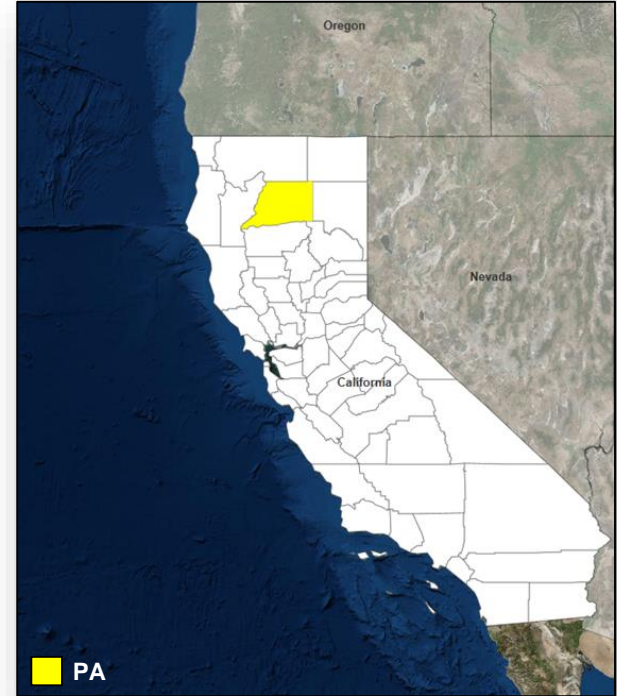
# Declaration Approved



FEMA

## **FEMA-3398-EM-CA**

- The President approved an Emergency Declaration for the State of California on July 28, 2018
- As a result of a wildfire beginning July 23, 2018, and continuing
- Provides Emergency protective measures (Category B), limited to direct Federal Assistance under the Public Assistance program at 75% federal funding, for Shasta County
- The FCO is William Roche



# Park Road Fire – TX



FEMA

Fire Name (County)	FMA # / Approved	Acres burned	Percent Contained	Evacuations (Residents)	Structures			Fatalities / Injuries
					Threatened	Damaged	Destroyed	
Park Road Fire (Burnett)	5264-FM-TX July 29, 2018	500	10%	Mandatory & Voluntary	200 homes	0	0	0 / 0

## Current Situation

- Fire began July 29, 2018 and is burning on State and private land in and around the community of Kingsland (pop. 6k)
- Threatening 200 homes (could increase to 1,000 dependent on winds)
- Also threatening resorts, wineries, utilities, state parks, bridges, & numerous churches
- Evacuations:
  - Mandatory evacuations for 600 people
  - Voluntary evacuations for 800 (Camp Longhorn)

## Response

- TX EOC at Normal Operations
- FEMA Region VI at Steady State, continues to monitor



# Ranch Fire – CA



FEMA

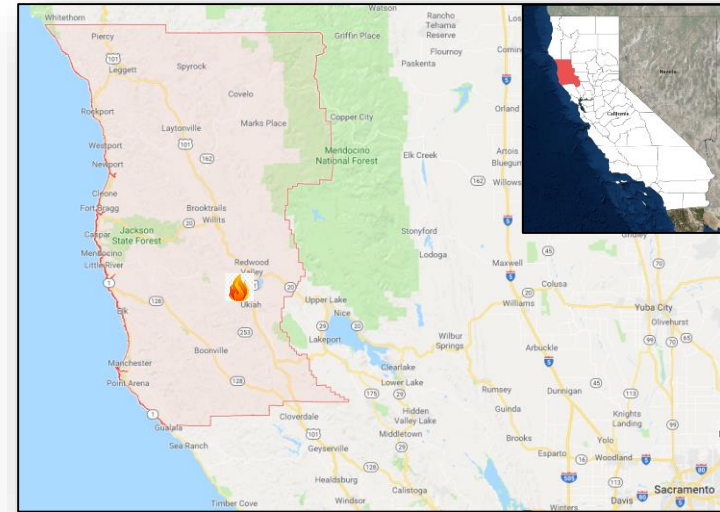
Fire Name (County)	FMAG # / Approved	Acres burned	Percent Contained	Evacuations (Residents)	Structures			Fatalities / Injuries
					Threatened	Damaged	Destroyed	
Ranch Fire (Mendocino & Lake)	5262-FM-CA July 29, 2018	13,395	5%	Mandatory	1,470 (1,450 homes)	0	0	0 / 0

## Current Situation

- Fire began July 29, 2018 and is burning on State and private land in and around the community of Upper Lake (pop. 3k)
- Threatening 1,450 homes (1,305 primary residences, 145 secondary residences)
- Also threatening 20 buildings, infrastructure, utilities, & watershed
- Mandatory evacuations for approximately 11,900 people
- 6 shelters open with 557 occupants (*ARC Midnight Shelter Count as of 5:56 a.m. EDT*)

## Response

- CA EOC at Full Activation; Southern REOC at Partial Activation (day shift only)
- Governor previously declared a State of Emergency for six counties
- FEMA Region IX at Steady State, continues to monitor



**\*Ranch Fire and River Fire were combined under FEMA-5262-FM-CA on July 29 and re-designated as the Mendocino Complex**



# Wildfire Summary

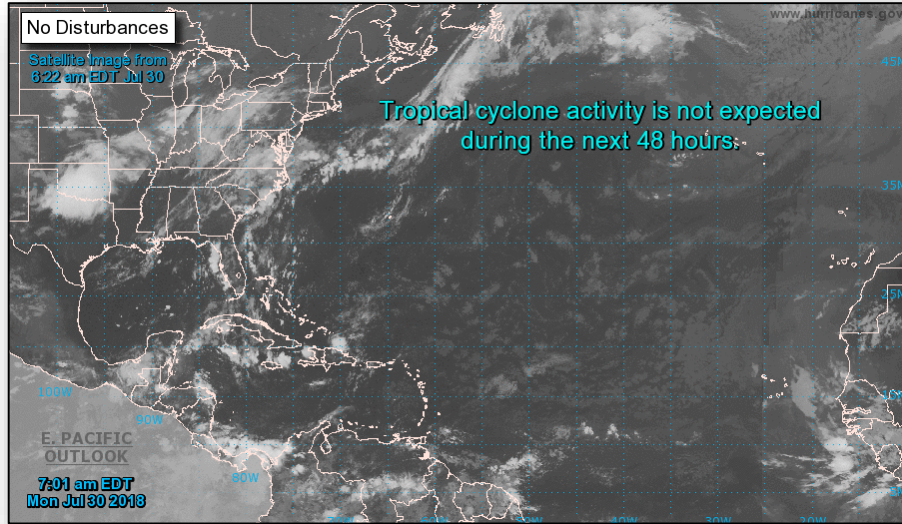


FEMA

Fire Name (County)	FMAG Number	Acres Burned	Percent Contained	Evacuations (Residents)	Structures			Fatalities / Injuries
					Threatened	Damaged	Destroyed	
<b>Oregon (1)</b>								
Garner Complex (Josephine & Jackson)	5256-FM-OR	31,660 (+2,621)	60% (+30)	Mandatory	1,588 (785 homes)	0	0	0 / 24
<b>Washington (1)</b>								
Chelan Hills (Douglas) <b>FINAL</b>	5261-FM-WA	1,842	87% (+47)	Lifted	5	4 (2 homes)	0	0 / 2
<b>Idaho (1)</b>								
Grassy Ridge (Clark)	5263-FM-ID	71,600	20%	Mandatory	340 (100 homes)	0	0	0 / 1
<b>California (2)</b>								
Cranston (Riverside) <b>FINAL</b>	5260-FM-CA	13,130	57% (+28)	Mandatory (down to 560 from 6k)	4,927 (4,830 homes)	5 homes	7 (+7)	0 / 3 (+1)
Mendocino Complex* (River & Lake)	5262-FM-CA	30,500	10%	Mandatory	10,200 (200 homes)	0	0 (6 homes)	0 / 7

\*Ranch Fire and River Fire were combined under FEMA-5262-FM-CA on July 29 and re-designated as the Mendocino Complex

# Tropical Outlook – Atlantic



***48 Hour Outlook***



***5 Day Outlook***

# Tropical Outlook – Eastern Pacific

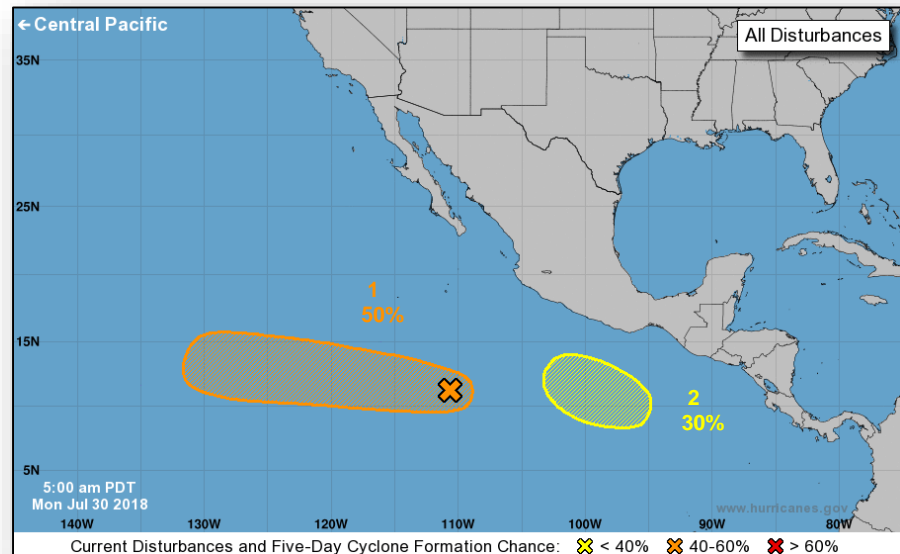


## Disturbance 1 (as of 8:00 a.m. EDT)

- Several hundred miles SW of Manzanillo, Mexico
- Moving WNW at 10-15 mph
- Marginally favorable for development
- Formation chance through 48 hours: Low (20%)
- Formation chance through 5 days: Medium (50%)
- No threat to U.S. interests

## Disturbance 2 (as of 8:00 a.m. EDT)


- Located several hundred miles S of Gulf of Tehuantepec
- Moving WNW off the coast of Mexico
- Gradual development possible
- Formation chance through 48 hours: Low (near 0%)
- Formation chance through 5 days: Low (30%)
- No threat to U.S. interests



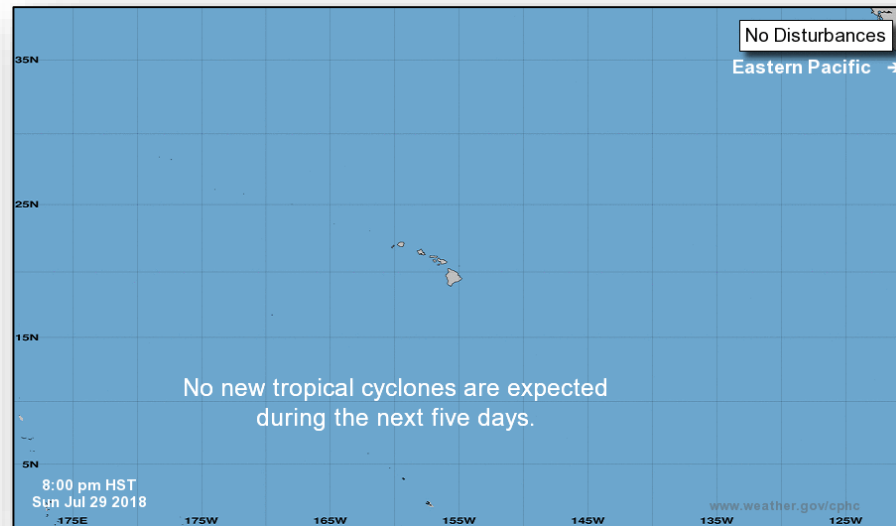
# Tropical Outlook – Central Pacific



FEMA

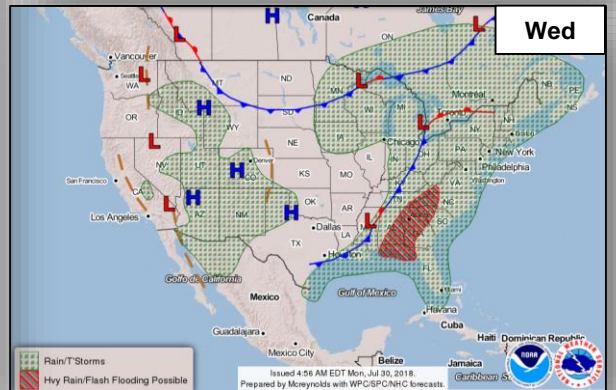
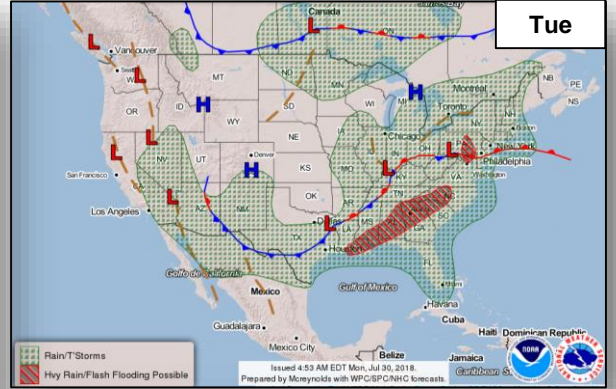
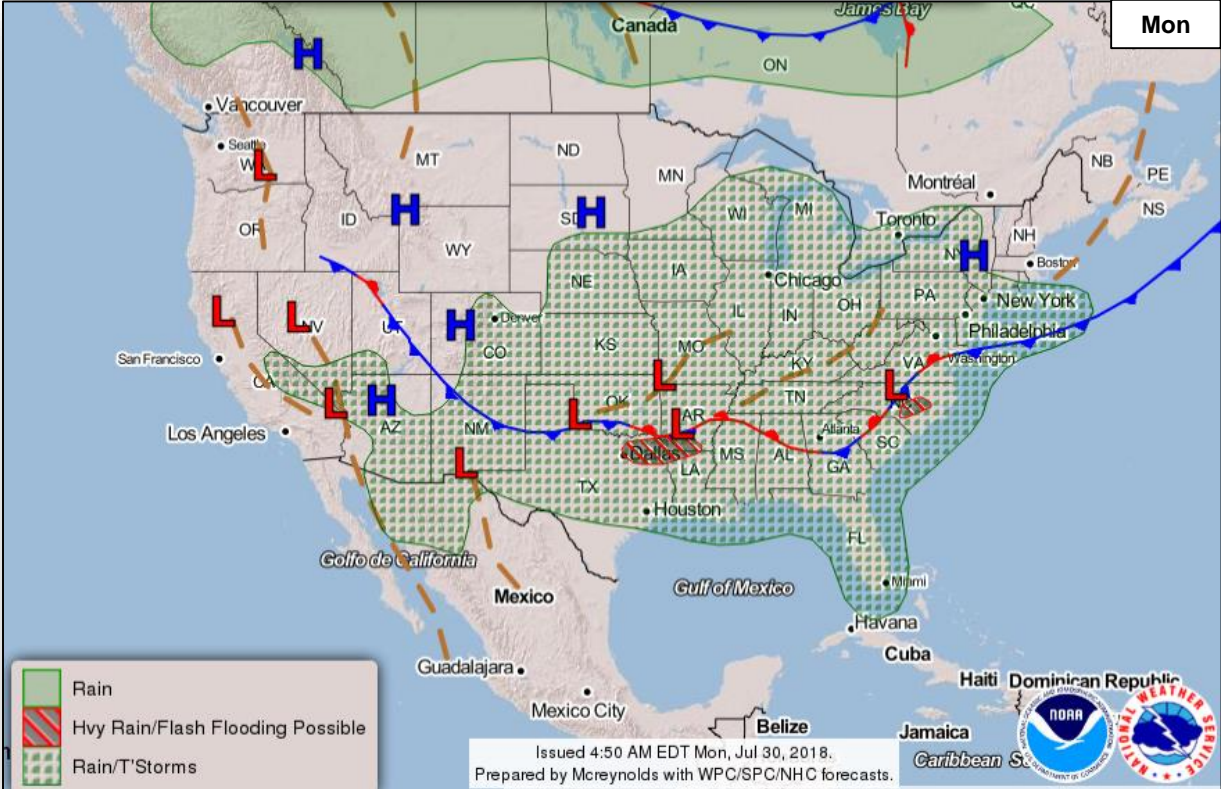


**48 Hour Outlook**



**5 Day Outlook**

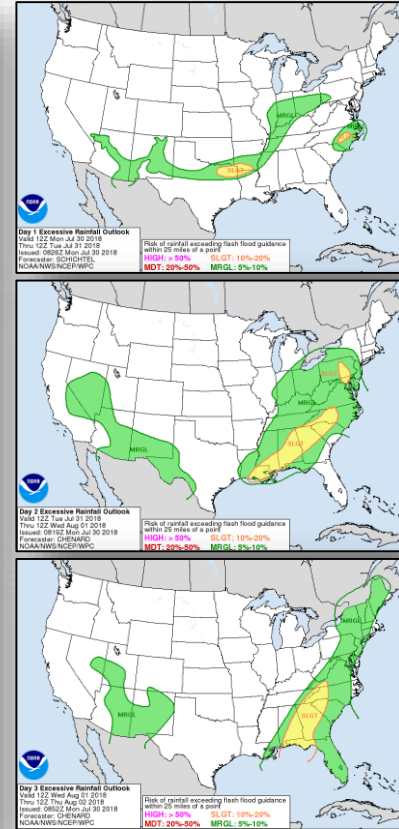
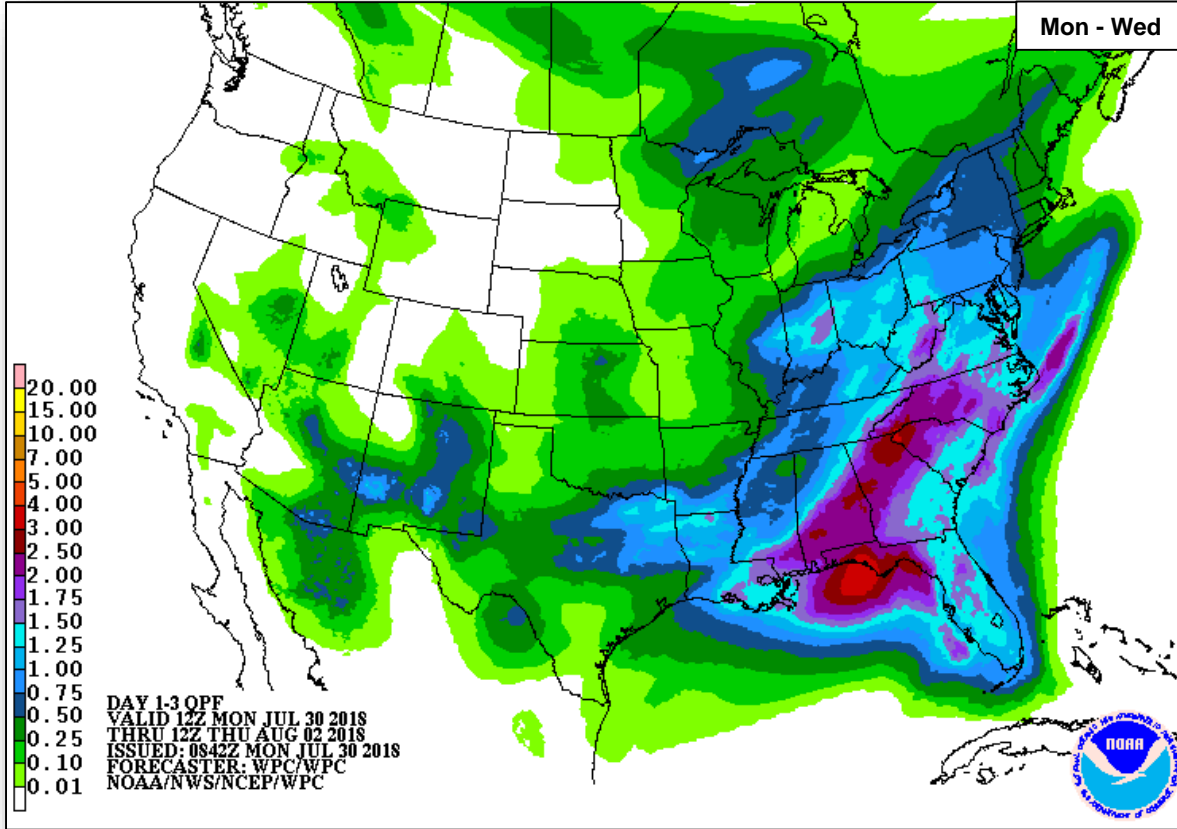
# National Weather Forecast



# Precipitation / Excessive Rainfall Forecast



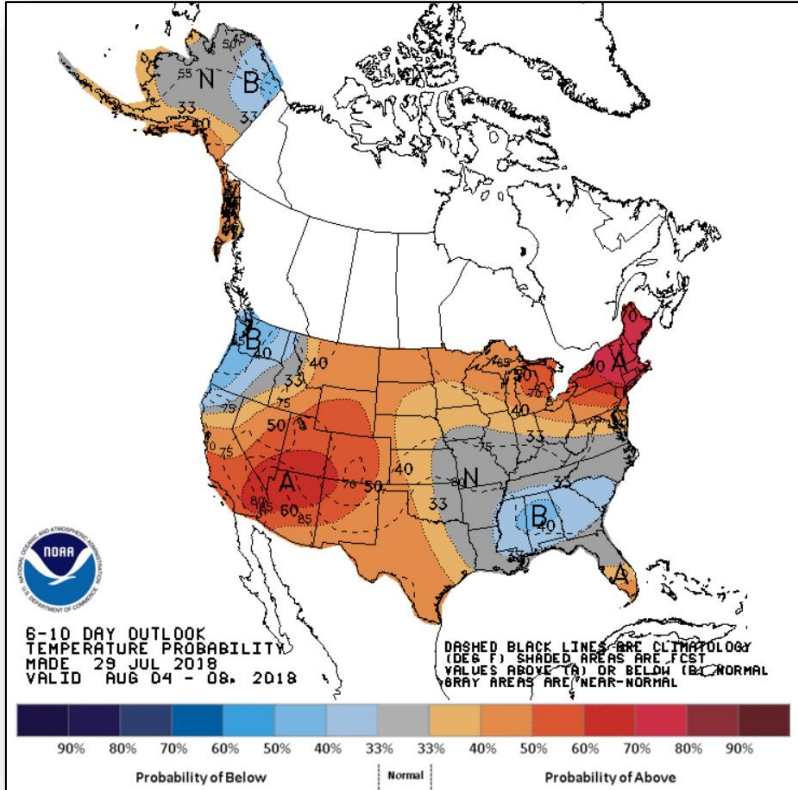
FEMA



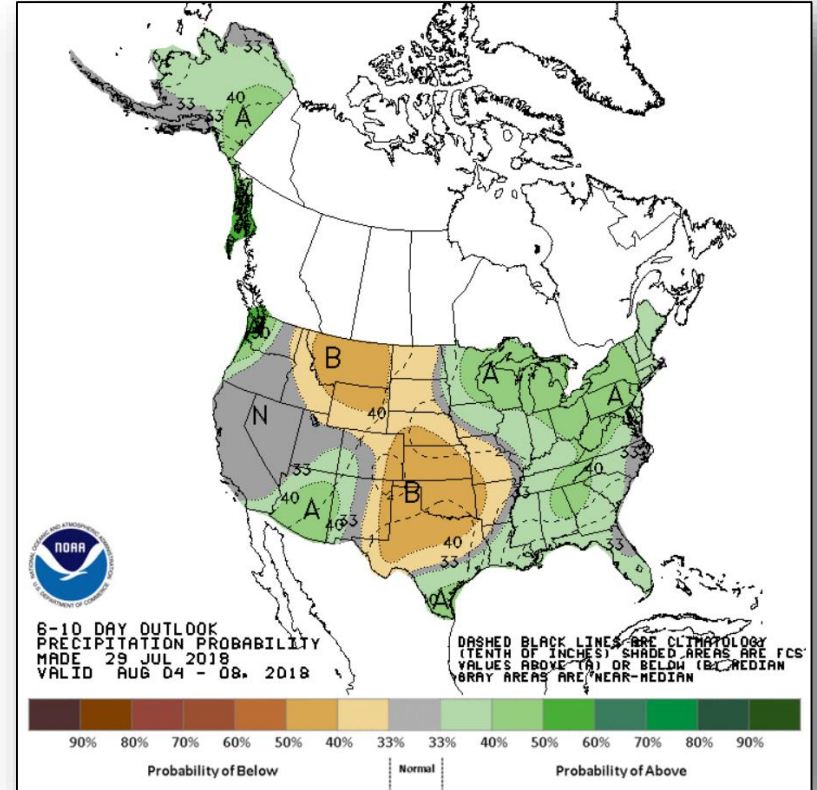
# Long Range Outlooks – August 4-8



FEMA



**Temperature Probability**



**Precipitation Probability**

# Joint Preliminary Damage Assessments



FEMA

Region	State / Location	Event	IA / PA	Number of Counties		Start – End
				Requested	Completed	
V	MN	Flooding June 15 – July 8, 2018	IA	0	0	N/A
			PA	28 & 3 Tribes*	2	7/19 – TBD
VII	NE	Severe Storms and Flooding June 1 – July 1, 2018	IA	0	0	N/A
			PA	10	0	7/25 – TBD
VIII	CRIR** (SD)	Severe Storms, Wind, and Hail June 29 -July 4, 2018	IA	1	0	7/30 – TBD
			PA	1	0	7/30 – TBD

\*Red Lake Nation, White Earth Nation, and Leech Lake Band of Ojibwe  
 \*\*Cheyenne River Indian Reservation (Cheyenne River Sioux Tribe)



# Disaster Requests & Declarations



FEMA

Declaration Requests in Process					Requests APPROVED (since last report)	Requests DENIED (since last report)
8	IA	PA	HM	Date Requested	1	0
SD – DR Severe Storms and Flooding		X	X	June 14, 2018		
MT – DR Flooding		X	X	June 18, 2018		
VT – DR Severe Storms and Flooding		X	X	June 21, 2018		
LA – DR Flooding		X	X	June 29, 2018		
AK – DR Flooding		X	X	June 28, 2018		
CT – DR Severe Storm, Tornado, and Straight-line Winds	X	X	X	July 9, 2018		
MI – DR Severe Storms, Flooding, Landslides, and Mudslides	X	X	X	July 9, 2018		
WI – DR Severe Storms, Straight-line Winds, and Flooding		X	X	July 20, 2018		
CA – EM Wildfires		X	X	July 28, 2018	Declared July 28, 2018	

# Readiness – Deployable Teams and Assets



FEMA

Resource	Force Strength	Available	Deployed	Other	Cadres with 25% or Less Availability
<b>IM Workforce</b>	11,723 ▼	4,078 ▲ 36%	4,174 ▼	3,471	EHP 9% (35/393); HM 21% (204/964); OPS 19% (47/250); PA 12% (227/1,835); SAF 11% (6/53); SEC 8% (8/102)
<b>National IMATs*</b> (3 Teams)	East 1: <b>B-48</b> East 2: <b>Charlie</b> West: <b>B-2</b>				<div data-bbox="608 248 879 343"> <p>4351-DR-AK 4369-DR-AK VJFO: Anchorage, AK FCO: Thomas J. Dargan</p> </div> <div data-bbox="1130 248 1265 322"> <p>4347-DR-KS 4375-DR-NE FCO: C. Johnson-Cage VJFO: Kansas City, MO</p> </div> <div data-bbox="1284 248 1420 333"> <p>4360-DR-OH FCO: Steven W. Johnson 4363-DR-IN FCO: David G. Samaniego VJFO: Chicago, IL</p> </div> <div data-bbox="1439 248 1574 409"> <p>4354-DR-ME* 4355-DR-NH* 4356-DR-VT 4367-DR-ME 4370-DR-NH 4371-DR-NH 4372-DR-MA 4379-DR-MA FCO: James N. Russo JFO: Manchester, NH *R-I IMAT (JFO)</p> </div> <div data-bbox="1767 248 1883 365"> <p><b>Field Offices</b> ★ JFOs: 14 DRs: 34 EMs: 2 <b>Deployed Teams</b> (Location)</p> </div>
<b>Regional IMATs</b> (4 - 6 Teams)	Assigned: 13 Available: 5 PMC / NMC: 4 Deployed: 4				<div data-bbox="608 464 792 578"> <p>3398-EM-CA JFO: TBD FCO: William Roche R-IX IMAT-2 (Sacramento) FSA: Redding Municipal Airport ISB Team Alpha (FSA) LNOs (SEOC &amp; Shasta Co. EOC)</p> </div>
<b>US&amp;R</b> (≥ 66%)	Assigned: 28 Available: 28 PMC / NMC: 0 Deployed: 0				
<b>MERS</b> (≥ 66%)	Assigned: 36 Available: 35 PMC / NMC: 0 Deployed: 1				
<b>FCO</b> (≤ 1 Type I)	Assigned: 33 Available: 13 PMC / NMC: 0 Deployed: 20				<div data-bbox="608 764 859 955"> <p>4365-DR-HI FCO: Dolph A. Diemont 4366-DR-HI* FCO: Benigno Bern Ruiz JFO: Honolulu, HI *R-IX IMAT-1 (JFO)</p> </div> <div data-bbox="1072 808 1207 857"> <p>4373-DR-OK VJFO: Denton, TX FCO: Traci L. Brasher</p> </div> <div data-bbox="1323 808 1506 889"> <p>4337-DR-FL 4341-DR-STOF – Closing Jul 31 4395-EM-FL – Closing Jul 31 JFO: Orlando, FL FCO: Allan L. Jarvis</p> </div> <div data-bbox="1709 780 1845 824"> <p>4362-DR-AL JFO: Anniston, AL FCO: Thomas J. McCool</p> </div>
<b>FDRC</b> (≥ 3)	Assigned: 14 Available: 5 PMC / NMC: 1 Deployed: 8				<div data-bbox="1159 900 1304 988"> <p>4377-DR-TX JFO: Austin, TX FCO: Jerry S. Thomas R-VI IMAT-1 (Austin, TX) MERS: Denton (McAllen)</p> </div> <div data-bbox="1323 900 1506 999"> <p>4336-DR-PR 4339-DR-PR JFO: Guaynabo, PR FCO: Michael F. Byrne MERS: Bothell, Denton, Denver, Frederick, Maynard, Thomasville</p> </div> <div data-bbox="1526 900 1883 988"> <p>4335-DR-USVI 4340-DR-USVI JFO: St. Croix, USVI FCO: William L. Vogel</p> </div>

As of 3:00 a.m. EDT July 30, 2018

\* **B-2 Status:** Assemble ≤ 2-hrs, On Site ≤ 18-hrs; **B-48 Status:** Assemble and deploy ≤ 48hrs; **Charlie Status:** No team assemble time requirement

# FEMA Readiness – Activation Teams



FEMA

Status		Activated Team	Activation Level	Activation Times	Reason / Comments
<b>NWC</b> (5 Teams)	Steady State				
<b>NRCC</b> (2 Teams)	Available				
<b>HLT</b> (1 Team)	Activated				
<b>RWC / MOCs</b> (10 Regions)	Steady State				
<b>RRCCs</b> (10 Regions)	Available				

Backup Regions: **VIII, IV, and X**



# FEMA

**FEMA's mission is helping people before, during, and after disasters.**