

The Disaster Center is dedicated to the idea that disaster mitigation is cost effective and individuals pursuing their own interest are the greatest potential force for disaster reduction.

Please consider making a small donation to the Disaster Center



When disaster mitigation is cost effective, we are on the road to bringing disasters to an end.



# **FEMA**

## **Daily Operations Briefing**

**Thursday, August 10, 2017**

**8:30 a.m. EDT**

# Significant Activity – August 9-10



FEMA

**Significant Events:** No significant activity

## **Tropical Activity:**

- Atlantic – Tropical Storm Franklin; Disturbance 1 – Medium (40%); Disturbance 2 – Low (10%)
- Eastern Pacific – Disturbance 1 – Medium (40%); Disturbance 2 – Medium (40%)
- Central Pacific – No tropical cyclones expected next 48 hours
- Western Pacific – No activity affecting U.S. interests

## **Significant Weather:**

- Flash flooding – Central/Southern Plains & Lower Mississippi Valley
- Severe thunderstorms – Central/Southern Plains
- Red Flag Warnings – OR & CA
- Isolated dry thunderstorms – WA, OR, CA, NV, ID, & MT
- Space weather:
  - Past 24 hours: None observed
  - Next 24 hours: None predicted

**Earthquake Activity:** No significant activity

**Declaration Activity:** Major Disaster Declaration approved - NH

# Tropical Outlook – Atlantic



## Tropical Storm Franklin (Advisory #15 as of 5:00 a.m. EDT)

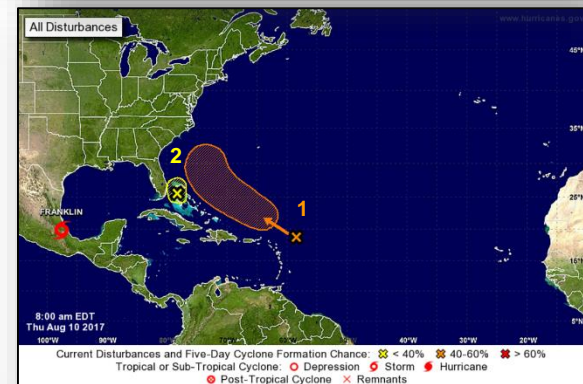
- Located 105 miles WNW of Veracruz, Mexico
- Moving WNW at 15 mph; maximum sustained winds 70 mph
- Tropical Storm force winds extend 115 miles

## Disturbance 1 (as of 8:00 a.m. EDT)

- Located 250 miles NE of the Northern Leeward Islands
- Moving NW over the western Atlantic
- Formation chance through 48 hours: Low (20%)
- Formation chance through 5 days: Medium (40%)

## Disturbance 2 (as of 8:00 a.m. EDT)

- Located over the Bahamas and the Florida Straits
- Formation chance through 48 hours: Low (10%)
- Formation chance through 5 days: Low (10%)



# Tropical Outlook – Eastern Pacific



## Disturbance 1 (as of 8:00 a.m. EDT)

- Expected to form late this week in association with the remnants of Tropical Storm Franklin
- Formation chance through 48 hours: Low (20%)
- Formation chance through 5 days: Medium (40%)

## Disturbance 2 (as of 8:00 a.m. EDT)

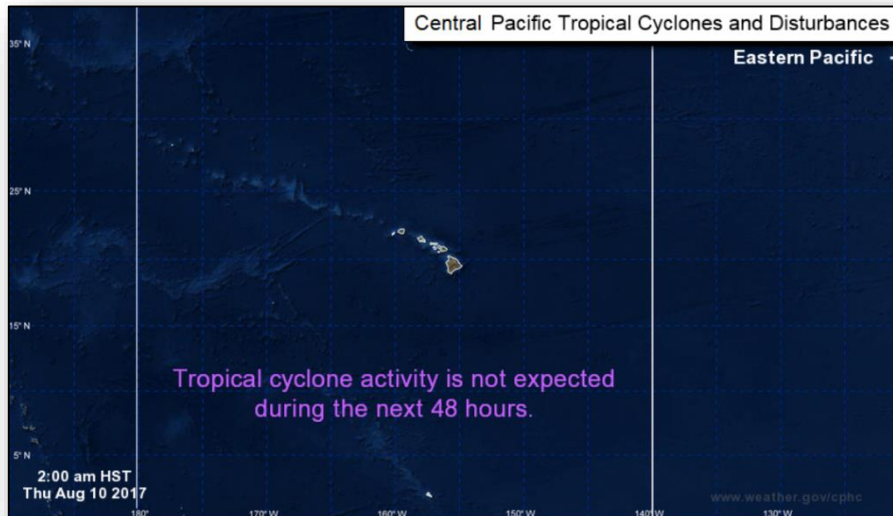
- Forecast to form south of the coast of Mexico this weekend
- Formation chance through 48 hours: Low (near 0%)
- Formation chance through 5 days: Medium (40%)



# Tropical Outlook – Central Pacific



FEMA



**48 Hour Outlook**



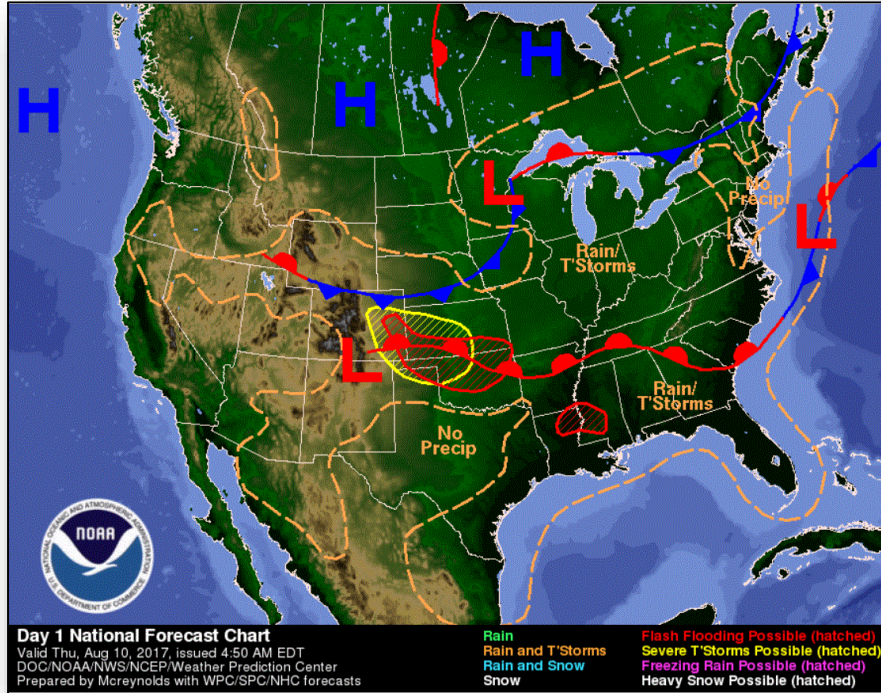
**5 Day Outlook**



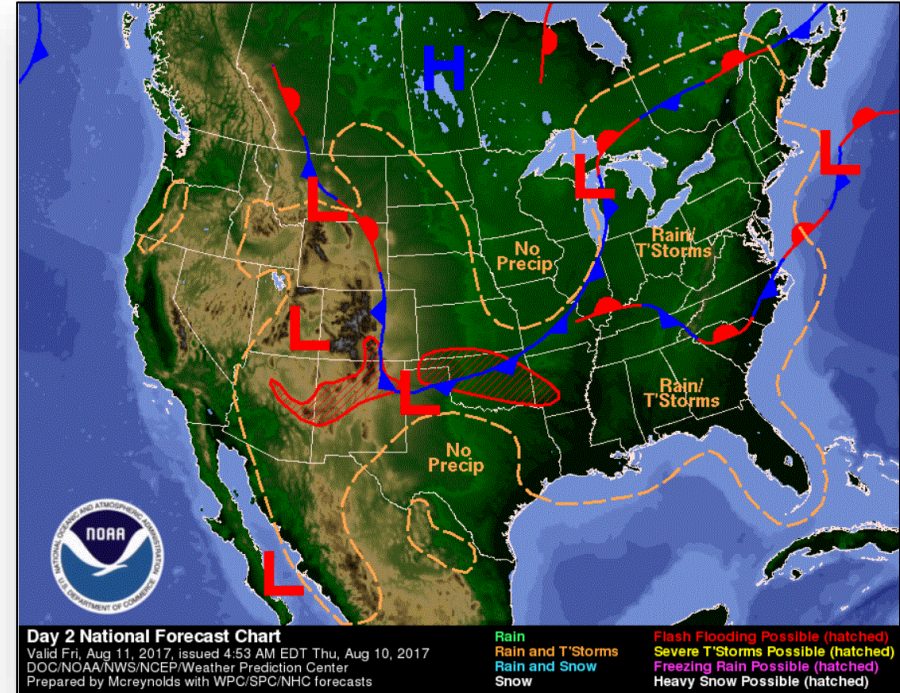
# National Weather Forecast



FEMA



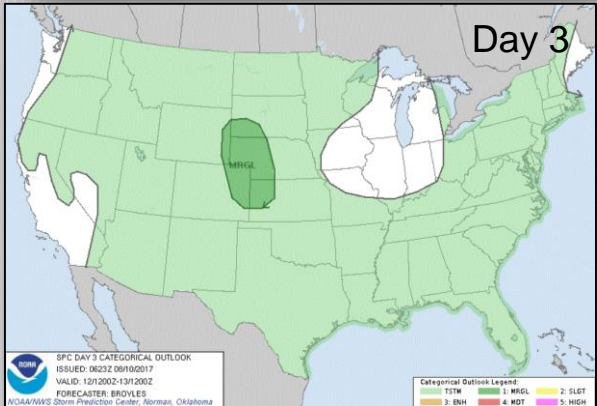
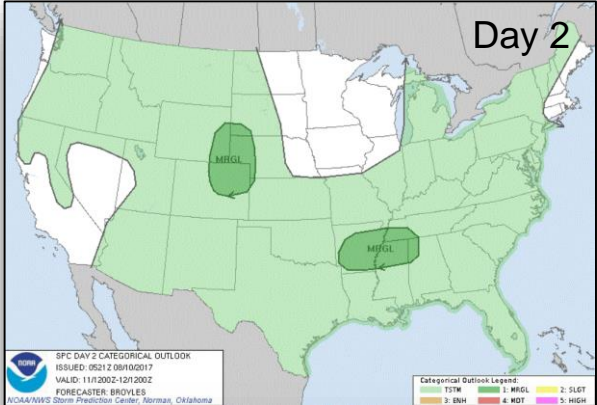
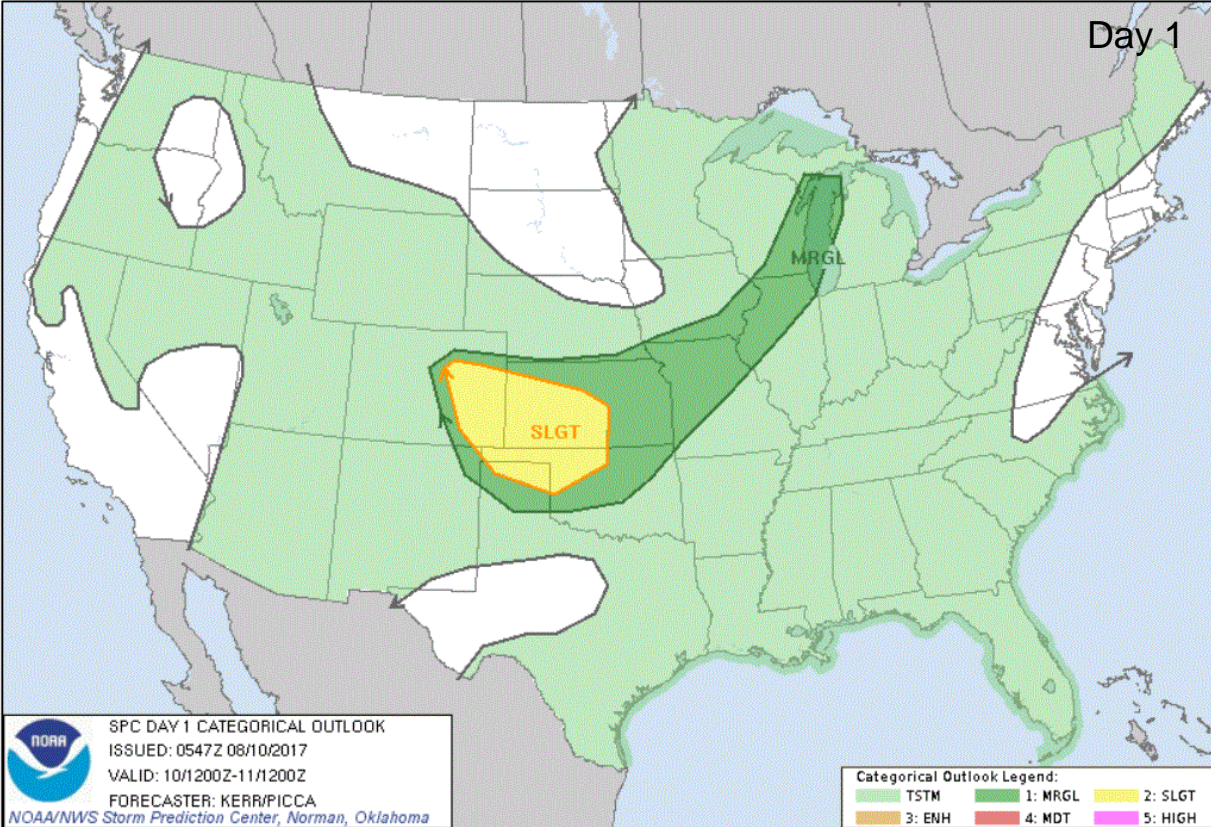
*Today*



*Tomorrow*



# Severe Weather Outlook – Days 1-3

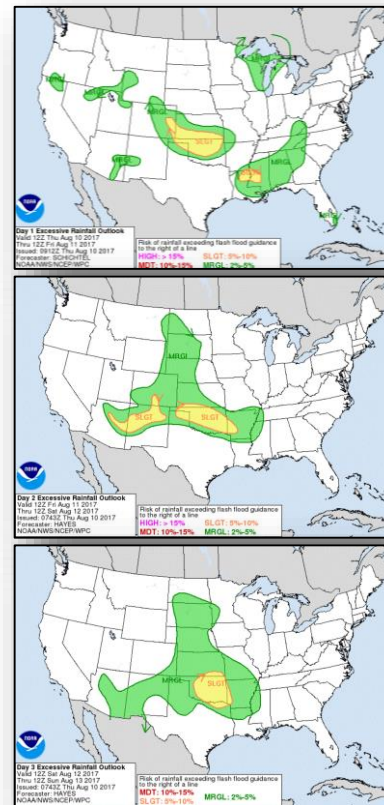
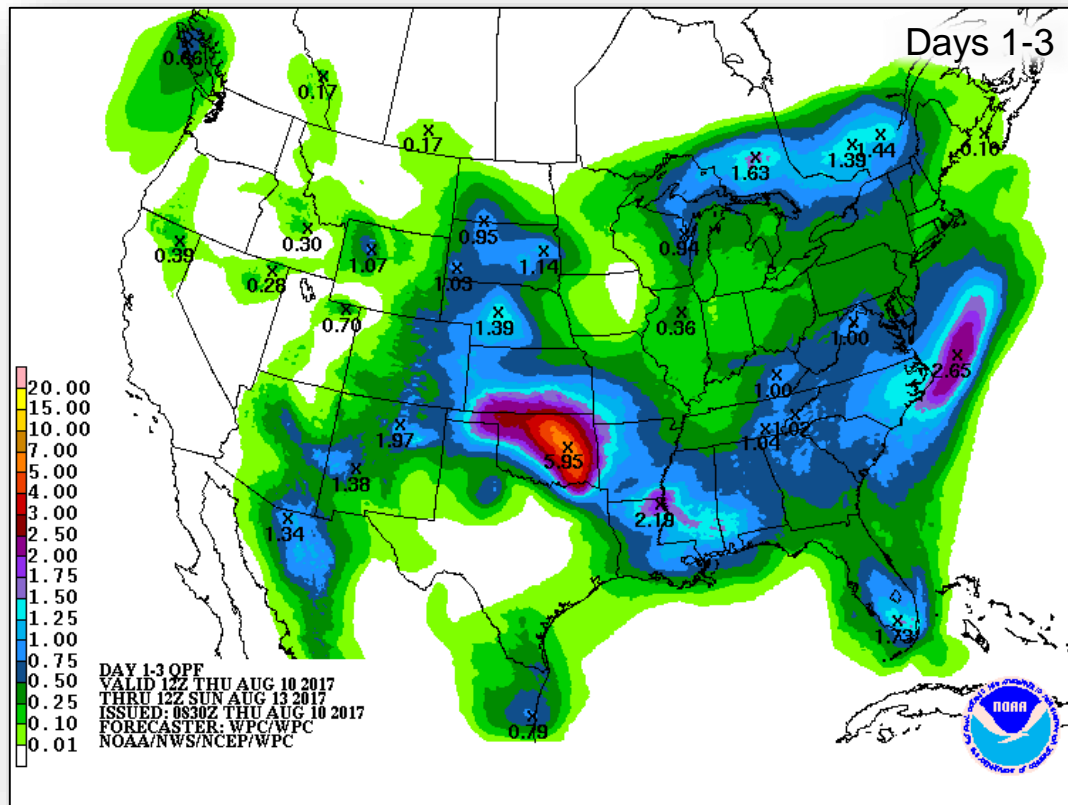




# Precipitation Forecast



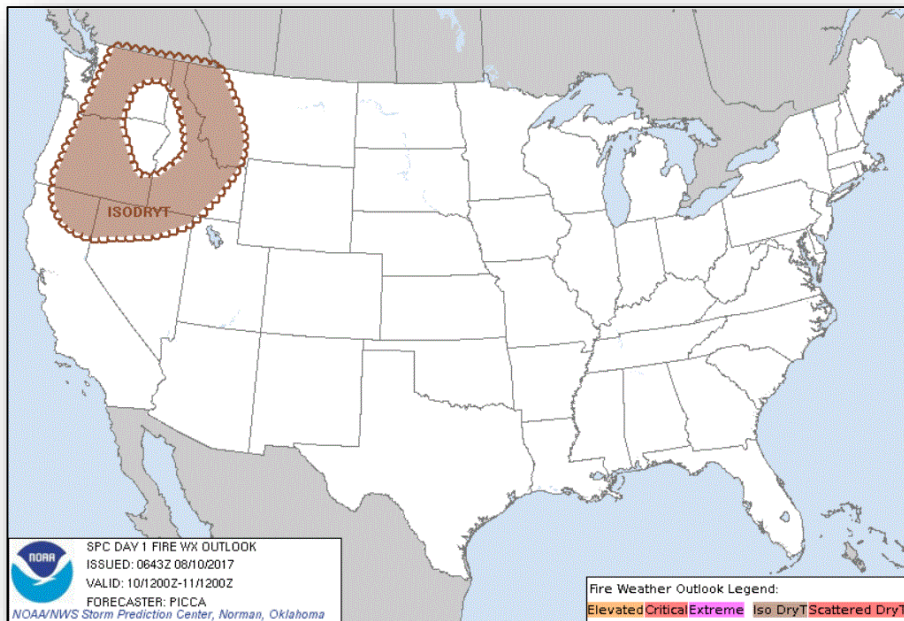
FEMA



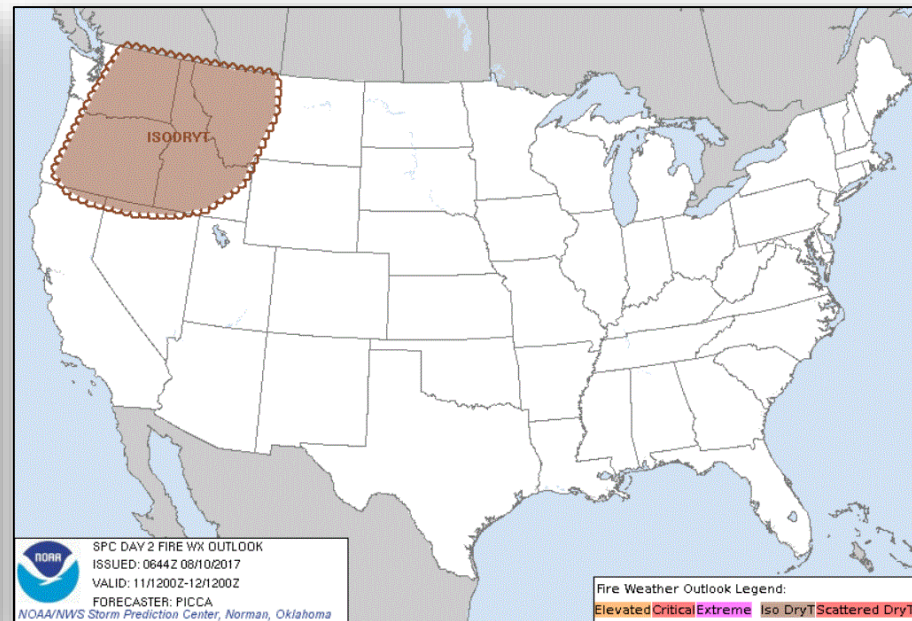
# Fire Weather Outlook



FEMA



*Today*

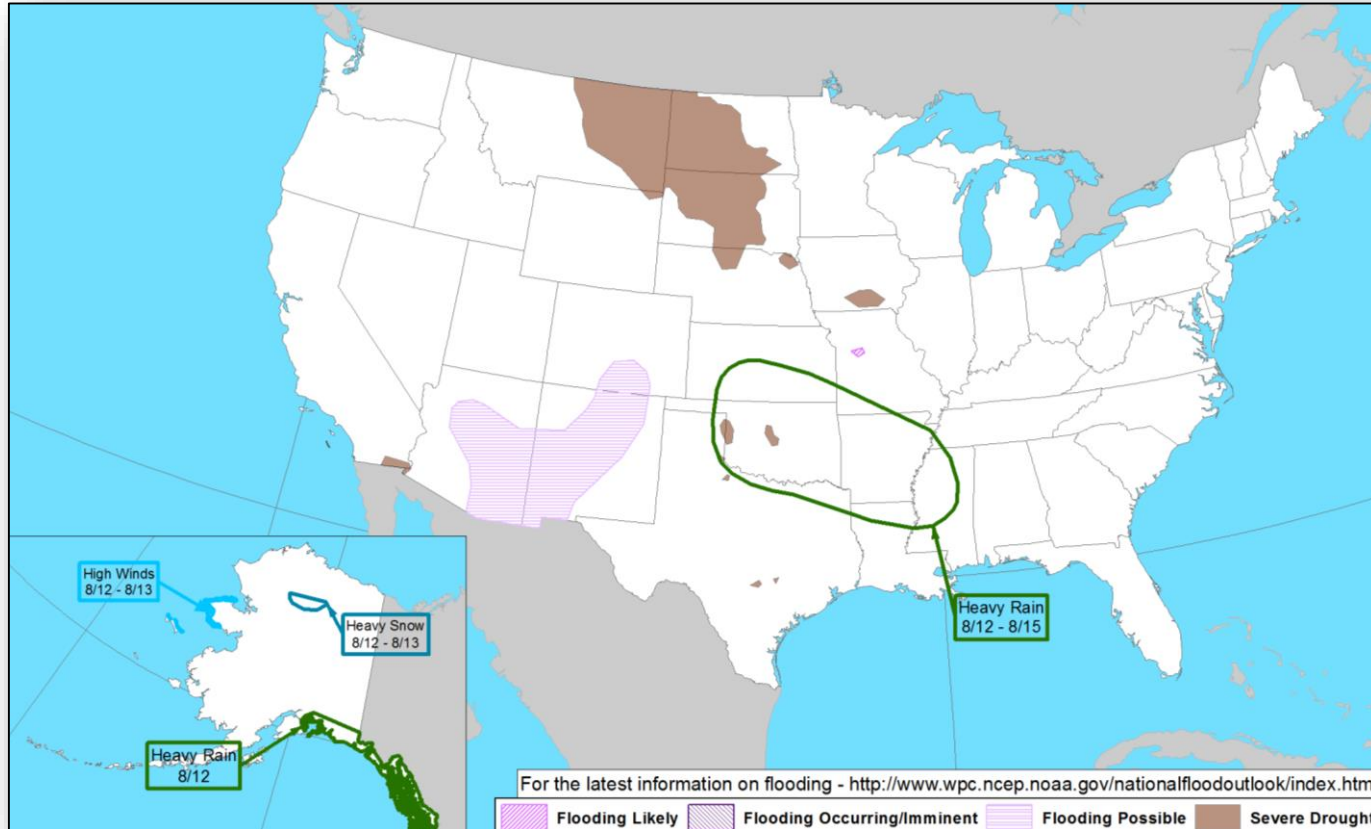


*Tomorrow*

# Hazards Outlook – Aug 12-16



FEMA





# Space Weather



FEMA

	Space Weather Activity	Geomagnetic Storms	Solar Radiation	Radio Blackouts
Past 24 Hours	None	None	None	None
Next 24 Hours	None	None	None	None
For further information on NOAA Space Weather Scales refer to <a href="http://www.swpc.noaa.gov/noaa-scales-explanation">http://www.swpc.noaa.gov/noaa-scales-explanation</a>				





# Joint Preliminary Damage Assessments



FEMA

Region	State / Location	Event	IA/PA	Number of Counties		Start – End
				Requested	Completed	
II	NY	Severe Storms June 30, 2017 and continuing	IA	0	0	N/A
			PA	16	0	Aug 8 – TBD
III	WV	Severe Weather and Flooding July 28-29, 2017	IA	5	5	Aug 2 – Aug 3
			PA	12	3	Aug 2 – TBD
VI	OK	Tornadoes, Straight-line Winds and Severe Storms August 6, 2017	IA	1	0	Aug 10 – TBD
			PA	0	0	N/A

# Declaration Approved



## **FEMA-4329-DR-NH**

- Major Disaster Declaration approved August 9, 2017
- For Severe Storms and Flooding that occurred July 1-2, 2017
- Provides:
  - Public Assistance for 1 county
  - Hazard Mitigation statewide
- FCO is Albert Lewis



# Disaster Requests & Declarations



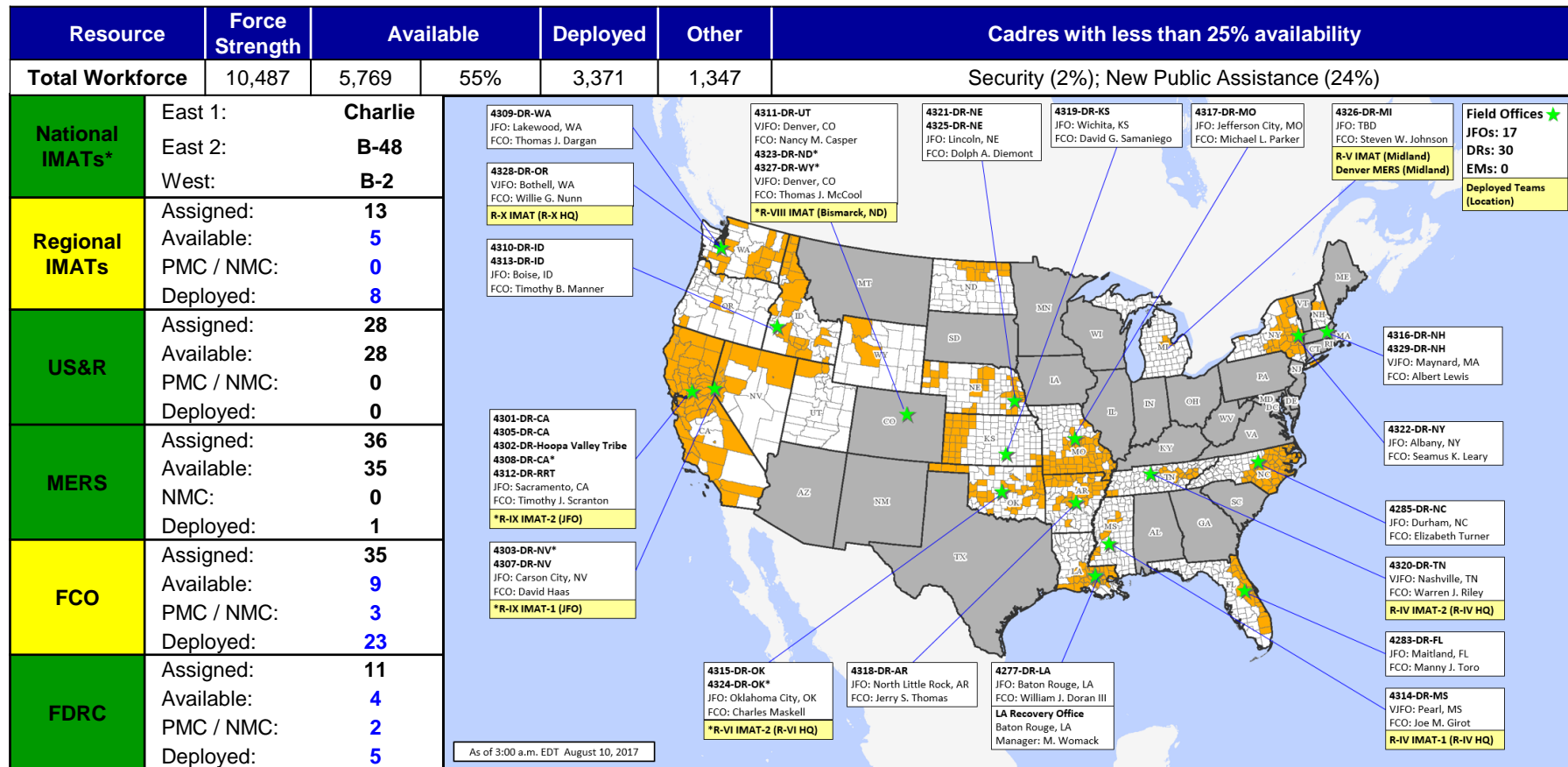
FEMA

Declaration Requests in Process		Requests APPROVED (since last report)	Requests DENIED (since last report)
5	Date Requested	1	0
NY – DR (Expedited) DR Flooding	July 6, 2017		
ID – DR Flooding, Landslides, and Mudslides	July 19, 2017		
ID – DR Flooding	July 20, 2017		
VT – DR Severe Storms and Flooding	July 27, 2017		
NH – DR Severe Storms and Flooding	July 27, 2017	Declared August 9, 2017	
ND – DR Drought	August 7, 2017		

# Readiness – Deployable Teams and Assets



FEMA



\*B-2 Status: Assemble ≤ 2-hrs, On Site ≤ 18-hrs; B-48 Status: Assemble and deploy ≤ 48hrs; Charlie Status: No team assemble time requirement



# FEMA Readiness – Activation Teams



Resource	Status	Total	Status	Activated Team	Activation Level	Activation Times	Reason/Comments
NWC		5	Not Activated				
NRCC		2	Not Activated				NRCS Blue Team – August Primary
HLT		1	Activated				Hurricane Season
RWCs/MOCs		10	Not Activated				
RRCCs		10	Not Activated				

**Back-up Regions (August 7–13): I, III and II**



# FEMA

**FEMA's mission is to support our citizens and first responders to ensure that as a nation we work together to build, sustain, and improve our capability to prepare for, protect against, respond to, recover from, and mitigate all hazards.**