

The Disaster Center is dedicated to the idea that disaster mitigation is cost effective and individuals pursuing their own interest are the greatest potential force for disaster reduction.

Please consider making a small donation to the Disaster Center



When disaster mitigation is cost effective, we are on the road to bringing disasters to an end.



# FEMA

## Daily Operations Briefing

Monday, October 24, 2016

8:30 a.m. EDT

# Significant Activity – Oct 21-24



**Significant Events:** None

**Tropical Activity:**

- Atlantic – Tropical cyclone activity is not expected during the next 48 hours
- Eastern Pacific – Tropical Storm Seymour
- Central Pacific – No tropical cyclones expected through Tuesday Morning
- Western Pacific – No activity affecting U.S. interests

**Significant Weather:**

- Rain and Thunderstorms – CA, NV, UT, and NM
- Red Flag Warnings – FL, CA, and NV
- Elevated Fire Weather areas – CO, WY, NE, and SD
- Space Weather – Past 24 hours – none; next 24 hours – Moderate with G2 Geomagnetic Storms possible

**Earthquake Activity:** No significant activity


**Declaration Activity:**

- Major Disaster Declaration request – IA
- Major Disaster Declaration request – VA
- Amendment #2 for FEMA-4280-DR-FL

# Tropical Outlook – Atlantic



FEMA

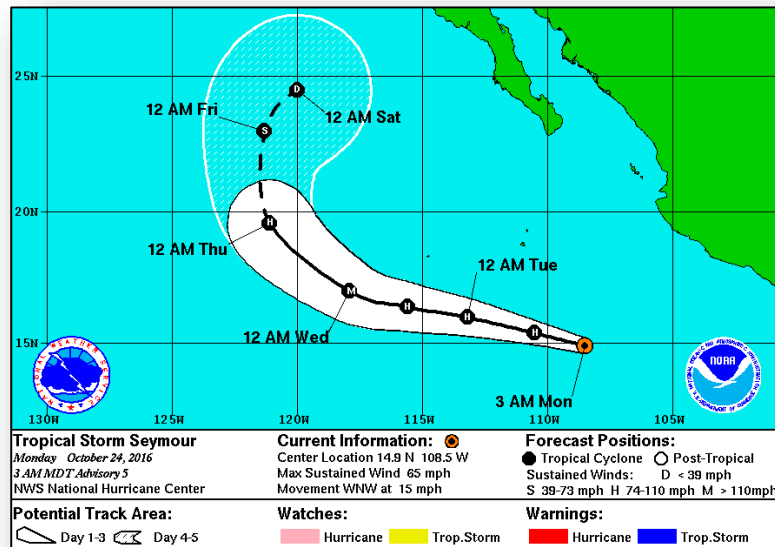


# Tropical Outlook – Eastern Pacific



## Tropical Storm Seymour: (Advisory #5 as of 5:00 a.m. EDT)


- 395 miles SSW of Manzanillo Mexico
- Moving WNW at 15 mph
- Maximum sustained winds 65 mph
- Strengthening forecast in the next 48 hours
- Expected to become a hurricane tonight
- No watches or warnings in effect



# Tropical Outlook – Central Pacific



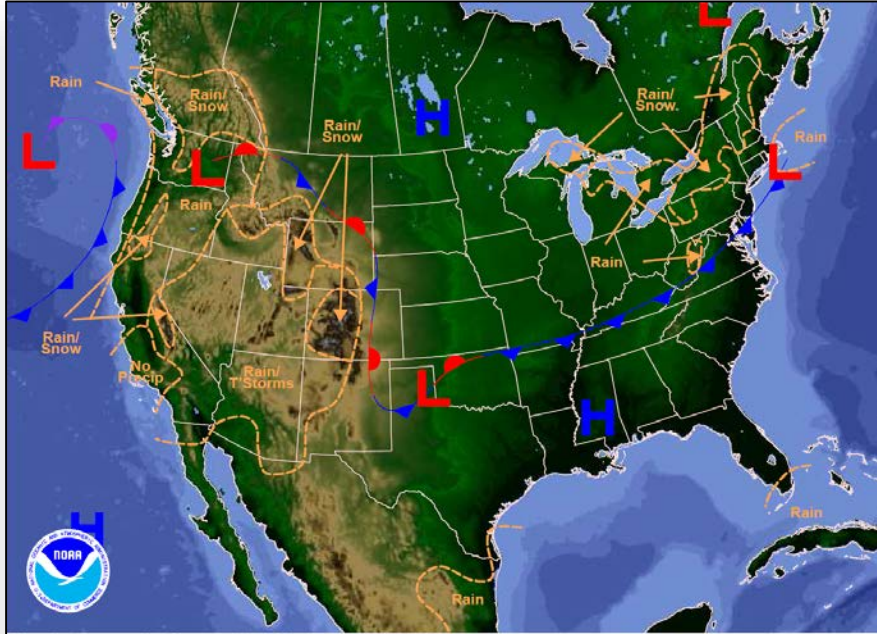
FEMA



# National Weather Forecast

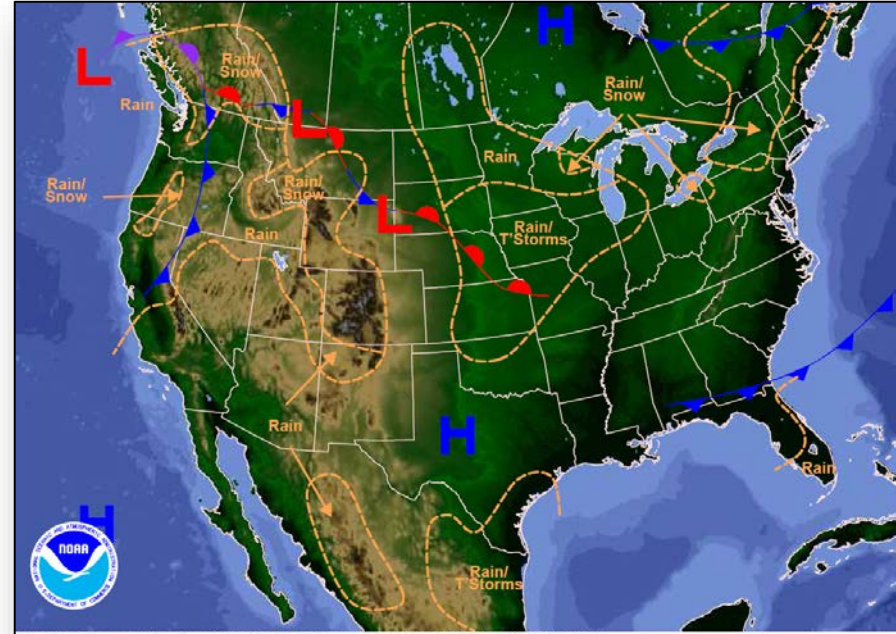


FEMA



Weather Forecast for Mon, Oct 24, 2016, issued 4:49 AM EDT  
DOC/NOAA/NWS/NCEP/Weather Prediction Center  
Prepared by McReynolds based on WPC, SPC and NHC forecasts

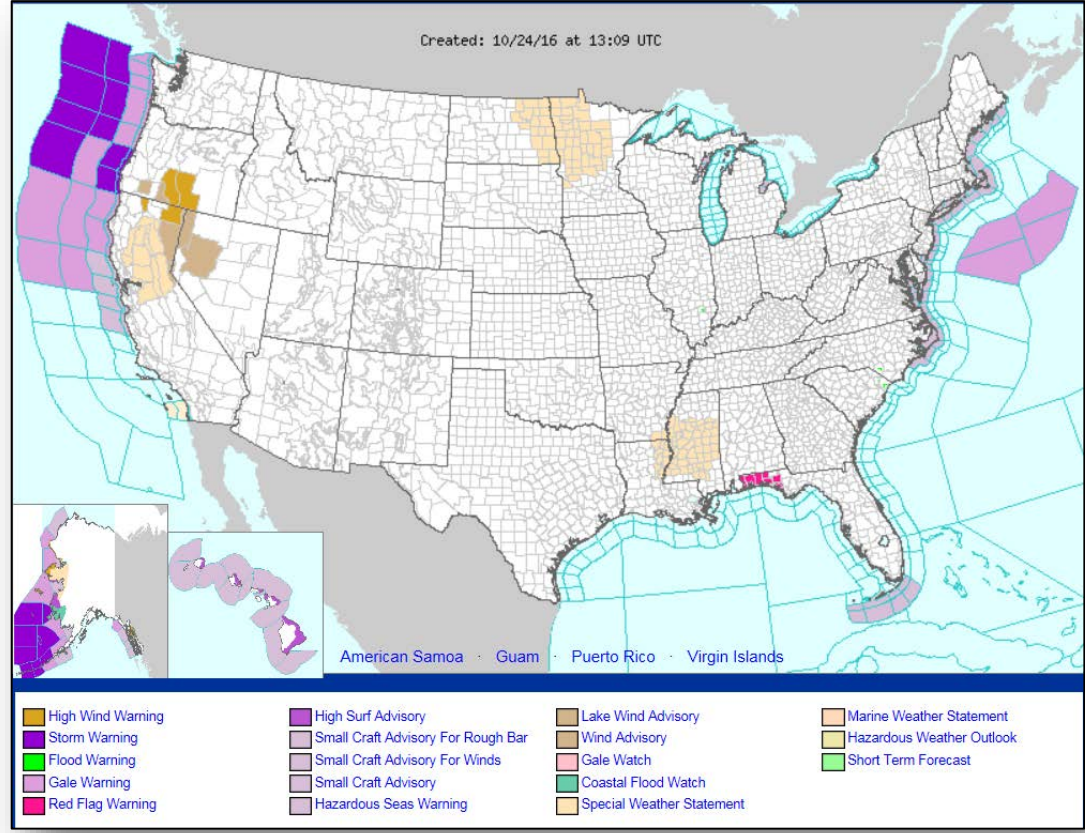
*Today*



Weather Forecast for Tue, Oct 25, 2016, issued 4:52 AM EDT Mon, Oct 24, 2016  
DOC/NOAA/NWS/NCEP/Weather Prediction Center  
Prepared by McReynolds based on WPC, SPC and NHC forecasts

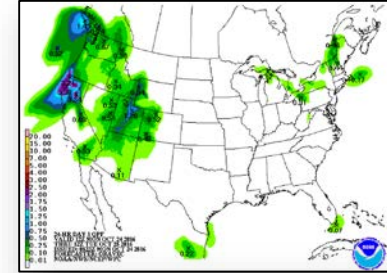
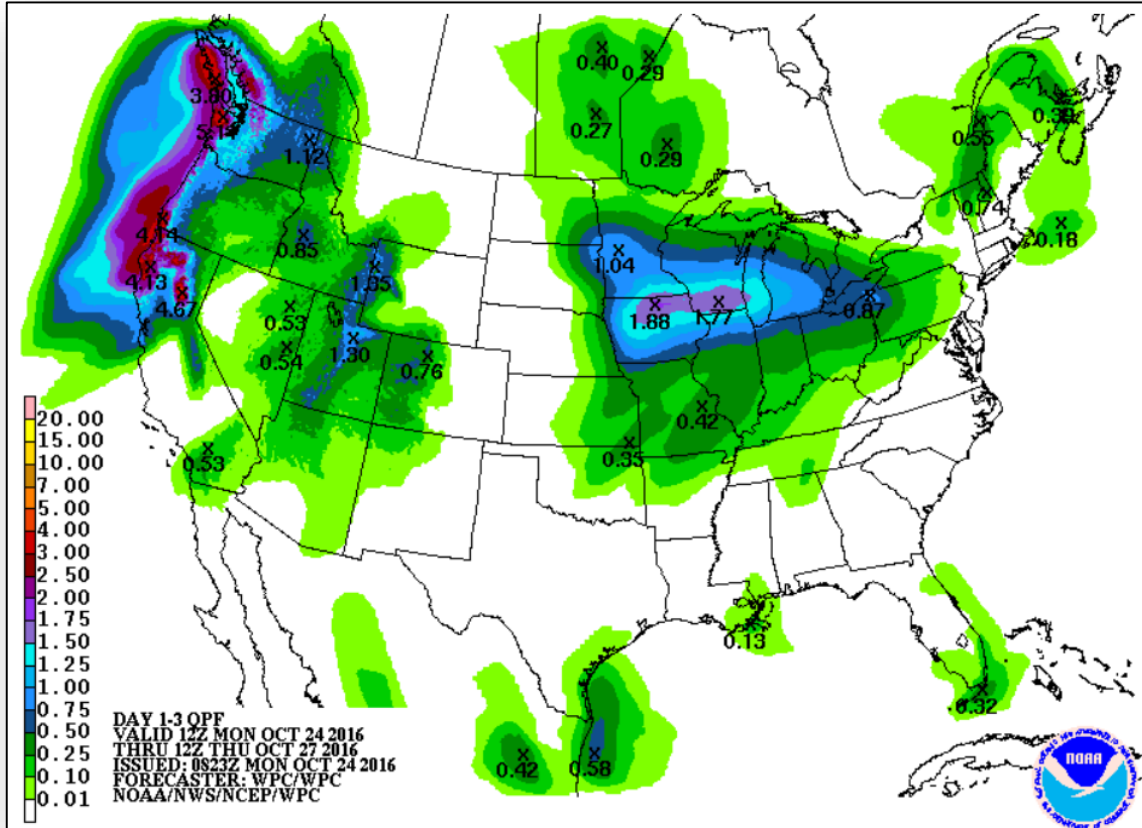
*Tomorrow*

# Active Watches and Warnings

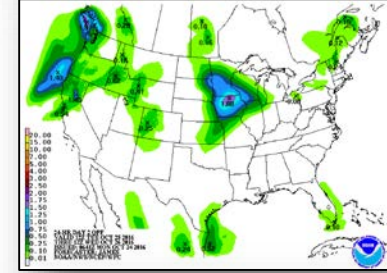




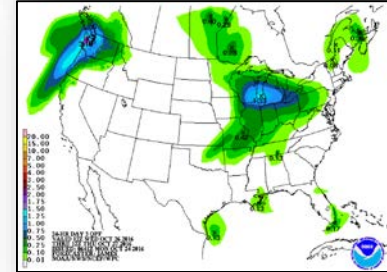
# Precipitation Forecast – Days 1-3



Day 1

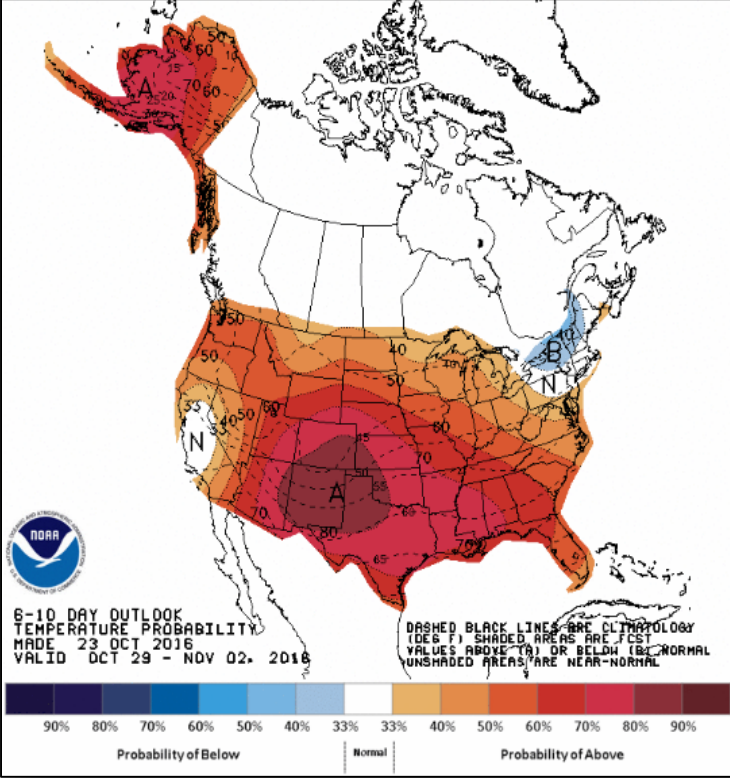


Day 2

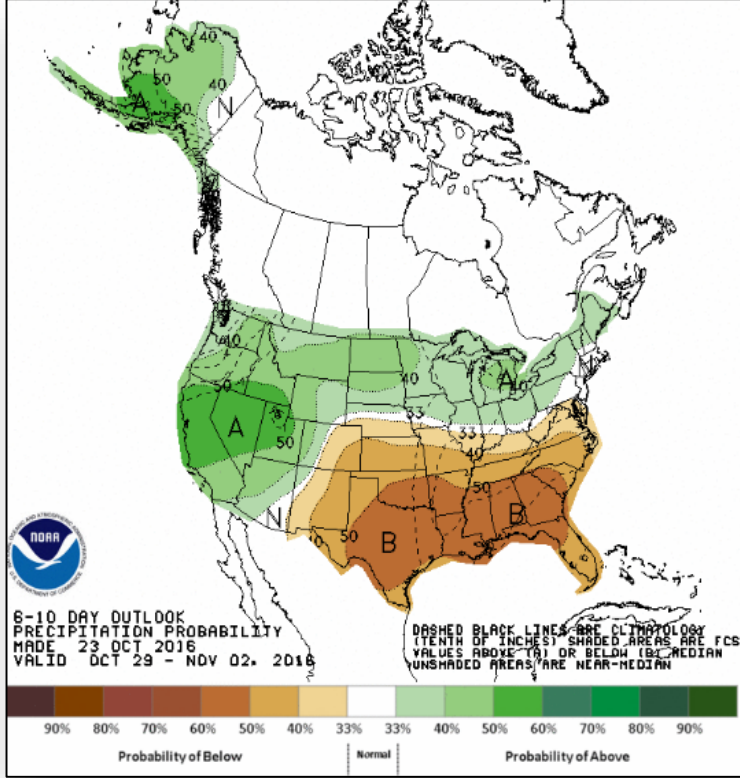


Day 3

# 6-10 Day Outlooks



6 - 10 Day Temperature Probability



6 - 10 Day Precipitation Probability

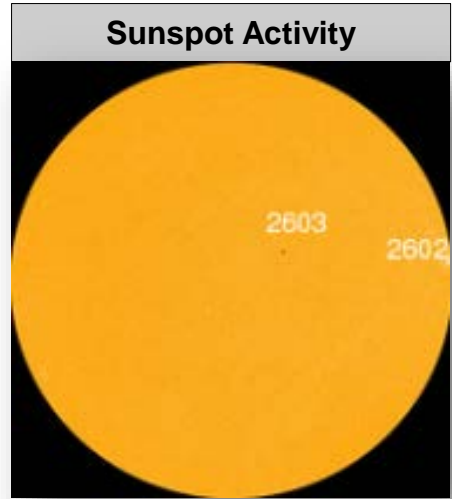

# Space Weather



FEMA

	Space Weather Activity	Geomagnetic Storms	Solar Radiation	Radio Blackouts
Past 24 Hours	None	None	None	None
Next 24 Hours	Moderate	G2	None	None

For further information on NOAA Space Weather Scales refer to <http://www.swpc.noaa.gov/noaa-scales-explanation>



# Wildfire Summary



FEMA

Fire Name (Counties)	FMAG # (Approved Date)	Acres burned	% Contained	Evacuations (Residents)	Structures			Fatalities / Injuries
					Threatened	Damaged	Destroyed	
<b>Colorado (1)</b>								
Junkins Fire (Custer & Pueblo)	5157-FM-CO Approved Oct 17	18,099	50%	Mandatory (31 Residences)	180 (-665) (70 homes)	0	17 (9 homes)	0 / 1

# Joint Preliminary Damage Assessments



FEMA

Region	State / Location	Event	IA/PA	Number of Counties		Start – End
				Requested	Completed	
III	Virginia	Hurricane Matthew October 4, 2016 – Continuing	IA	9	9	10/14 – 10/19
			PA	10	4	10/14 – TBD
	Delaware	Severe Storms and Flooding September 30, 2016	IA	0	0	N/A
			PA	1	0	10/20 – TBD

# Disaster Requests & Declarations



**FEMA**

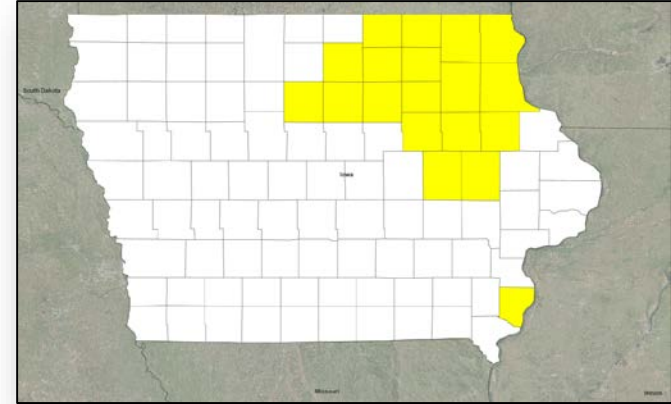
Declaration Requests in Process		Requests APPROVED (since last report)	Requests DENIED (since last report)
<b>5</b>	Date Requested	<b>0</b>	<b>0</b>
Bad River Band Tribe – DR (Appeal) Severe Storms and Flooding	October 15, 2016		
Spokane Tribe – DR Cayuse Mountain Wildfire	October 18, 2016		
MN – DR Severe Storms and Flooding	October 19, 2016		
IA – DR Severe Storms and Flooding	October 21, 2016		
VA – DR Severe Storms and Flooding	October 21, 2016		

# Major Disaster Declaration Request - Iowa



## Iowa

- Governor requested a Major Disaster Declaration on October 21, 2016
- For severe storms and flooding during the period of September 21 to October 3, 2016
- Requesting:
  - Public Assistance for 19 counties
  - Hazard mitigation statewide



 **Public Assistance**

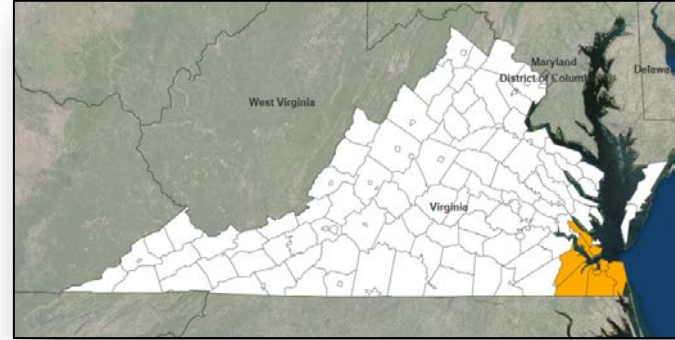
# Major Disaster Declaration Request - Virginia




FEMA

## Virginia

- Governor requested a Major Disaster Declaration on October 21, 2016
- For impacts from Hurricane Matthew beginning October 7, 2016 and continuing
- Requesting:
  - Individual Assistance for seven independent cities and two counties
  - Hazard mitigation for the entire Commonwealth



 Individual Assistance



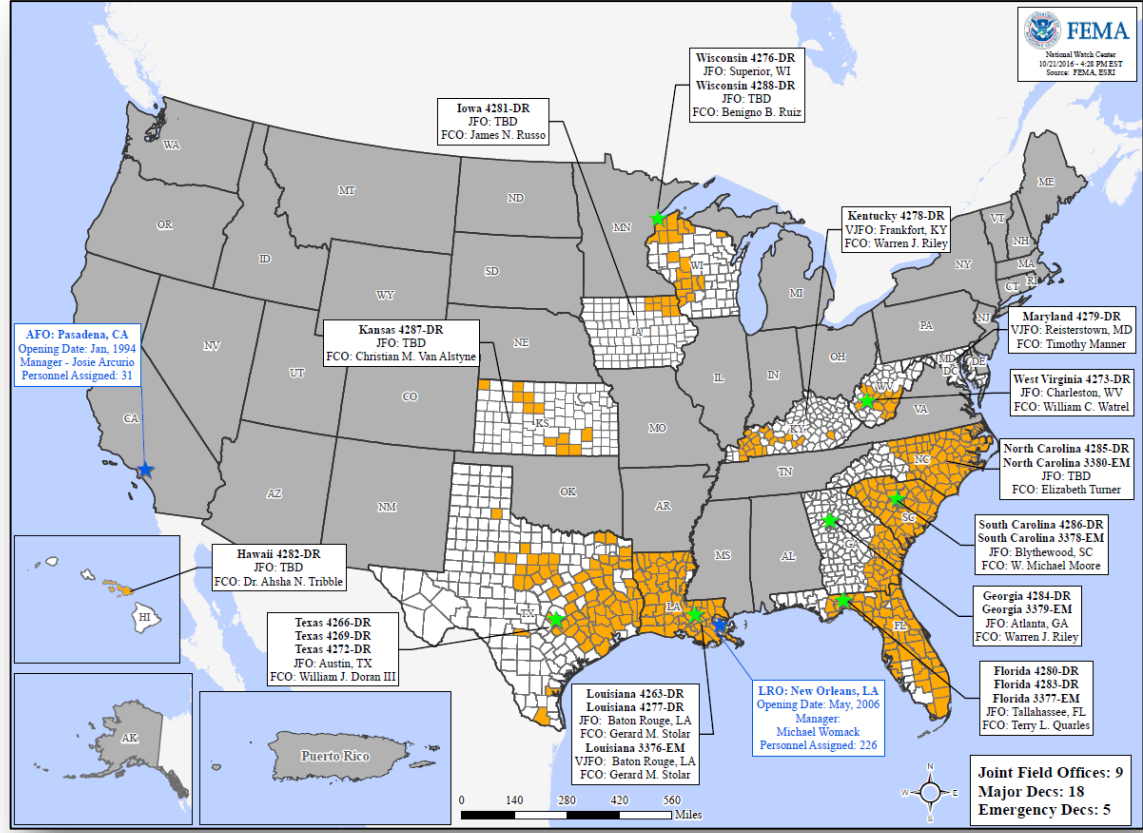
# Disaster Amendments



FEMA

Amendment	Effective Date	Action
Amendment No. 2 to FEMA-4280-DR-FL	October 21, 2016	Adds three counties for Public Assistance, one of which was already designated for Individual Assistance

# Open Field Offices



# Readiness – Deployable Teams and Assets



FEMA

Resource	Status	Total	FMC Available		Partially Available	Not Available	Detailed, Deployed, Activated	Comments	Rating Criteria
FCO	Red	35	5	14%	0	3	27		OFDC Readiness: FCO    Green    Yellow    Red Type 1    3+            2            1 Type 2    4+            3            2 Type 3    4+            3            2 FDRC        3            2            1
FDRC	Yellow	10	2	20%	0	1	7		
US&R	Green	28	28	100%	0	0	0		
National IMAT	Red	3	0	0%	0	0	3	<b>Deployed:</b> East 1 to NC (DR-4285) East 2 to LA (DR-4277) West to FL (DR-4283)	<ul style="list-style-type: none"> <li>• Green = Available / FMC</li> <li>• Yellow = Available / PMC</li> <li>• Red = Out-of-Service</li> <li>• Blue = Assigned / Deployed</li> </ul> <ul style="list-style-type: none"> <li>• Green: 3 available</li> <li>• Yellow: 1-2 available</li> <li>• Red: 0 avail (<i>Individual N-IMAT red if 50% of Section Chiefs and / or Team Leader is unavailable for deployment.</i>)</li> </ul>
Regional IMAT	Yellow	13	4	30%	0	0	9	Region V Demobilized from SC <b>Deployed:</b> Region I & IV-1 to NC (DR-4285) Region IV-2 to FL (DR-4280 & 4283) Region IX-2 to SC (DR-4286) Region VI-2, Region VIII & Region X to LA (DR-4277) Region VII to IA (DR-4281) Region IX-1 to HI (DR-4282)	<ul style="list-style-type: none"> <li>• Green: &gt;6 teams available</li> <li>• Yellow: 4 - 6 teams available</li> <li>• Red: &lt; 4 teams available</li> </ul> R-IMAT also red if TL Ops / Log Chief is unavailable & has no qualified replacement
MERS	Green	18	14	78%	0	0	4	<b>Deployed:</b> 4283-DR-FL: Tallahassee, <a href="#">Daytona</a> , <a href="#">Jacksonville</a> , & <a href="#">Camp Blanding/Stark</a> , FL 4284-DR-GA: <a href="#">Thomasville</a> & <a href="#">Savannah</a> , GA 4285-DR-NC: <a href="#">Durham</a> , NC & <a href="#">Emporia</a> , VA 4286-DR-SC: <a href="#">Blythewood</a> , SC	<ul style="list-style-type: none"> <li>• Green = &gt;66% available</li> <li>• Yellow = 33% to 66% available</li> <li>• Red = &lt;33% available</li> </ul>

# Readiness – National and Regional Teams



FEMA

Resource	Status	Total	FMC Available		Partially Available	Not Available	Status	Comments	Rating Criteria
NWC	Green	5	5	100%	0	0	Watch/ Steady State		<ul style="list-style-type: none"> <li>• Green = FMC</li> <li>• Yellow = PMC</li> <li>• Red = NMC</li> </ul>
NRCC	Green	2	2	100%	0	0	Not Activated		
HLT	Green	1	1	100%	0	0	Activated		
RRCCs	Green	10	10	100%	0	0	Not Activated		
RWCs/MOCs	Green	10	10	100%	0	0	Watch/ Steady State		



# FEMA

**FEMA's mission is to support our citizens and first responders to ensure that as a nation we work together to build, sustain, and improve our capability to prepare for, protect against, respond to, recover from, and mitigate all hazards.**