

The Disaster Center is dedicated to the idea that disaster mitigation is cost effective and individuals pursuing their own interest are the greatest potential force for disaster reduction.

Please consider making a small donation to the Disaster Center



When disaster mitigation is cost effective, we are on the road to bringing disasters to an end.



FEMA

Daily Operations Briefing

Sunday, December 25, 2016

8:30 a.m. EST

Significant Activity – Dec 24-25



Significant Events: None

Significant Weather:

- Heavy Snow – Northern Plains & Upper Mississippi Valley
- Freezing Rain – from the Central/Northern Plains into the Great Lakes
- Snow – Northern Intermountain to the Southern Rockies
- Rain and Snow – portions of the Pacific Northwest and the Ohio Valley
- Rain and Thunderstorms – Central/Southern Plains to the Lower Mississippi, Ohio and Tennessee valleys
- Space Weather – No storms observed in the past 24 hours; no storms predicted for the next 24 hours

Tropical Activity Western Pacific: No activity affecting U.S. interests

Earthquake Activity: No significant activity

Declaration Activity: None

Volcanic Activity – Bogoslof Volcano

Situation:

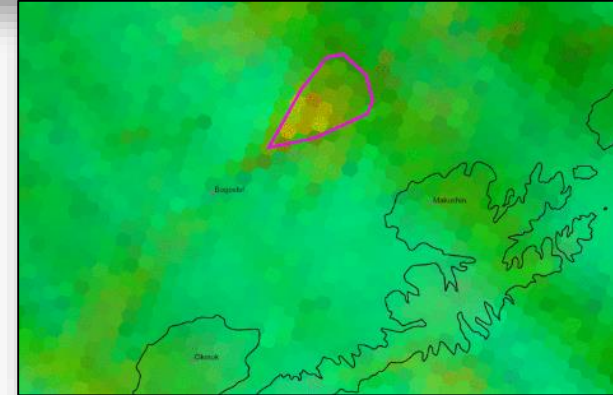
- Eruptions occurred on December 20, 21, and 24, 2016
- Ground-based Volcano Alert Level and Aviation Color Code is at **WARNING / RED** (USGS as of 5:00 p.m. EST, December 24, 2016)
 - Alert Status **WARNING**: Hazardous eruption is imminent, underway, or suspected
 - Aviation Color Code **RED**: Eruption is imminent with significant emission of volcanic ash into the atmosphere likely or eruption is underway or suspected with significant emission of volcanic ash into the atmosphere
- Unable to provide a forecast of future eruptive activity; Other AK volcanoes show no sign of significant unrest (USGS and the Alaska Volcano Observatory)

Impacts:

- No reported surface impacts
- No reported aviation impacts

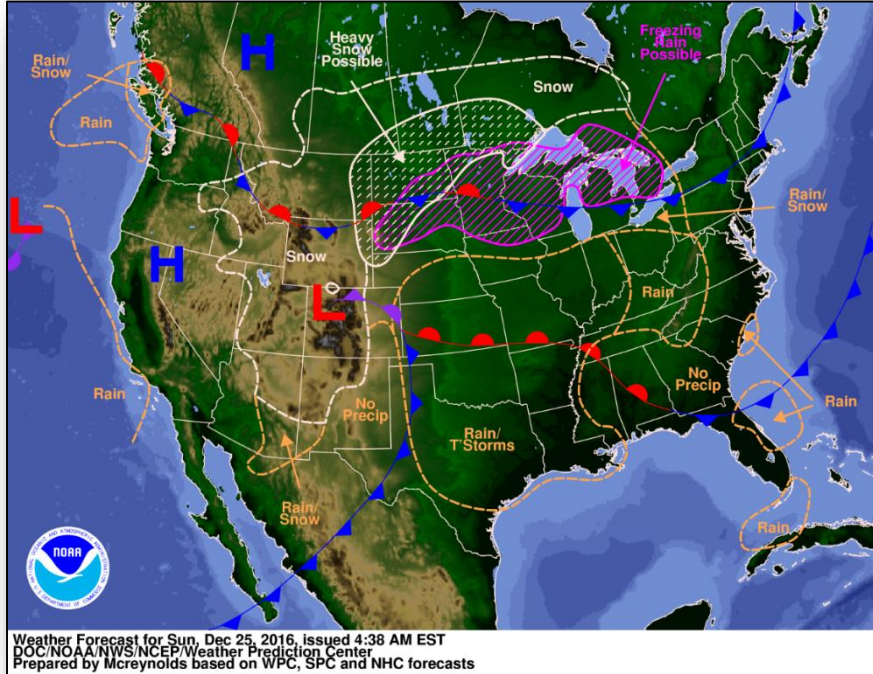
Response:

- Alaska State EOC is Not Activated
- FEMA Region X RRCC: Not Activated; RWC: Watch/Steady State
- No request for FEMA assistance

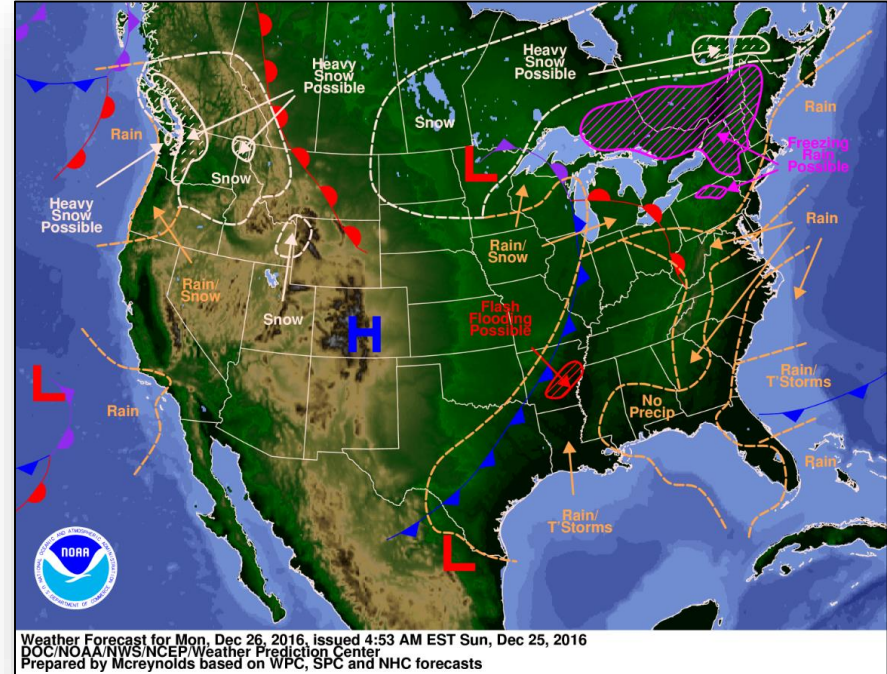


Analysis of GOES-R imagery indicating Bogoslof ash and dust cloud after the December 22 eruption
Courtesy of University of Wisconsin-Madison

National Weather Forecast



Today

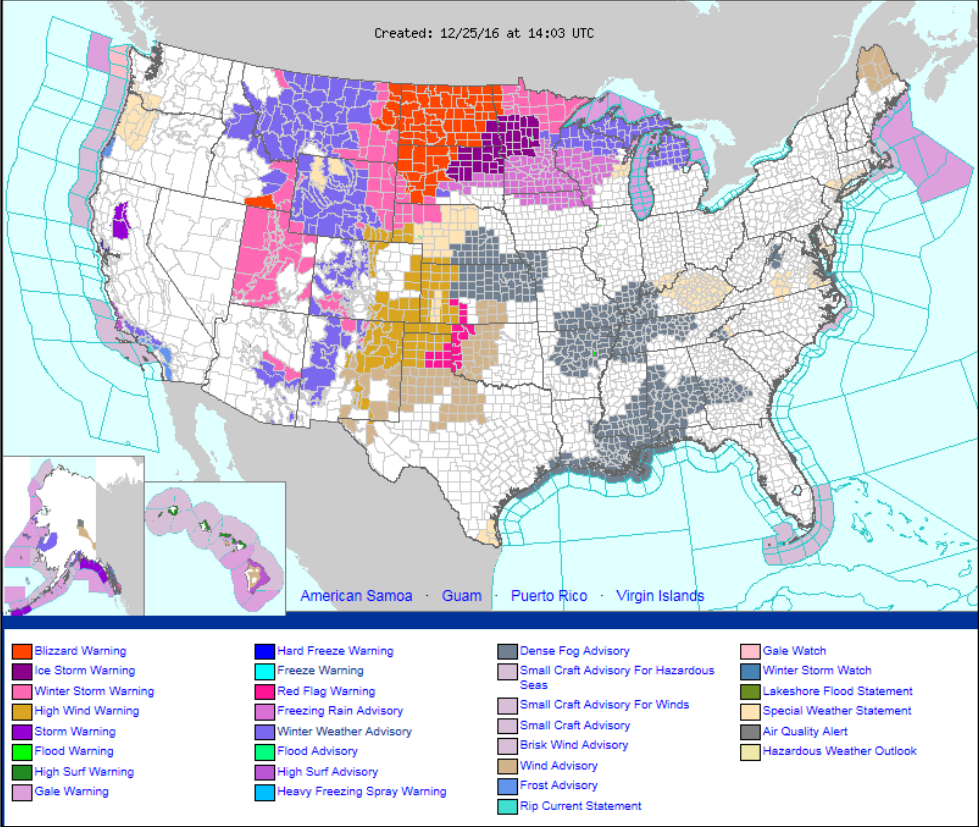


Tomorrow

Active Watches and Warnings



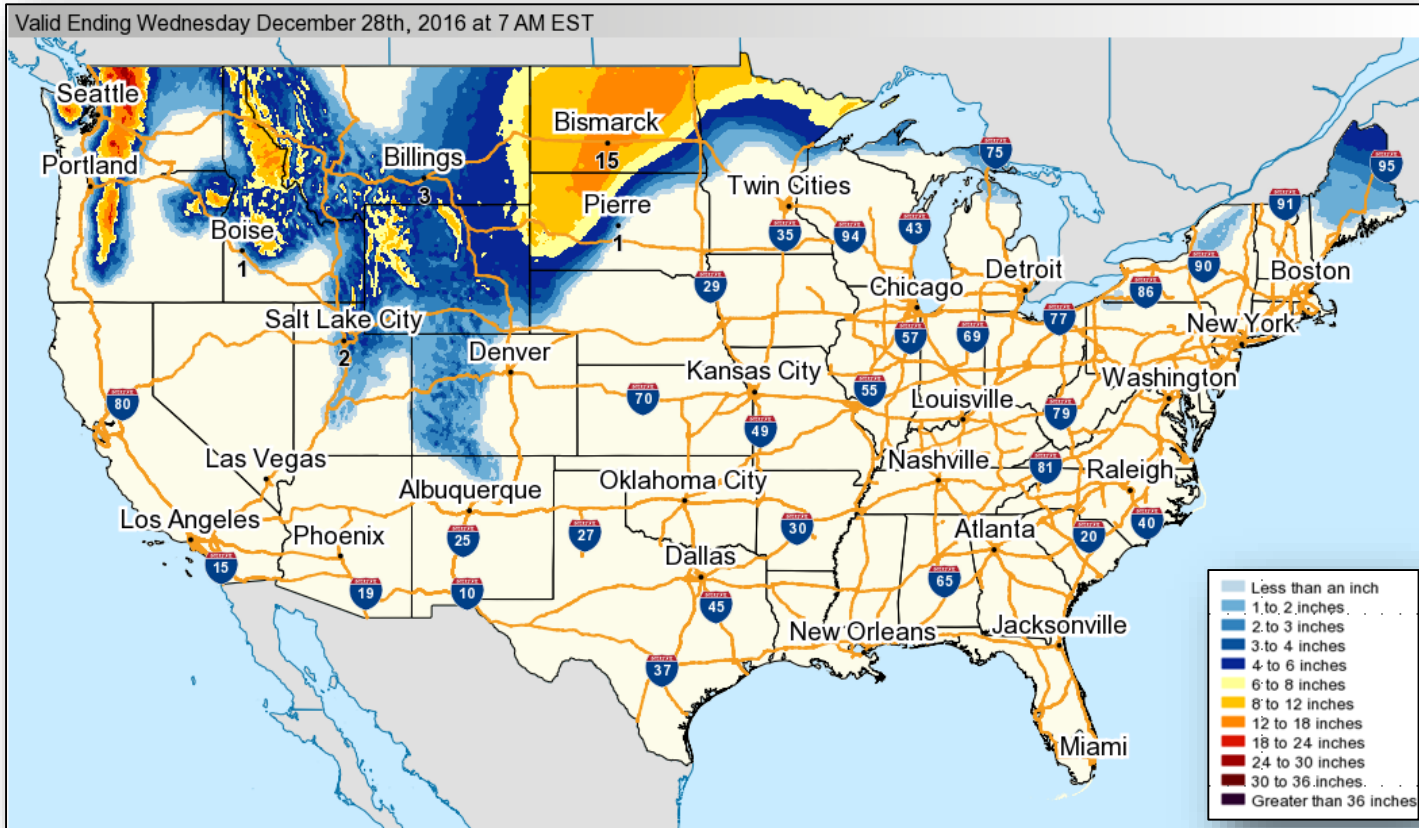
FEMA



Forecast Snowfall – Days 1-3



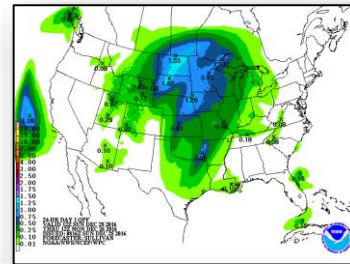
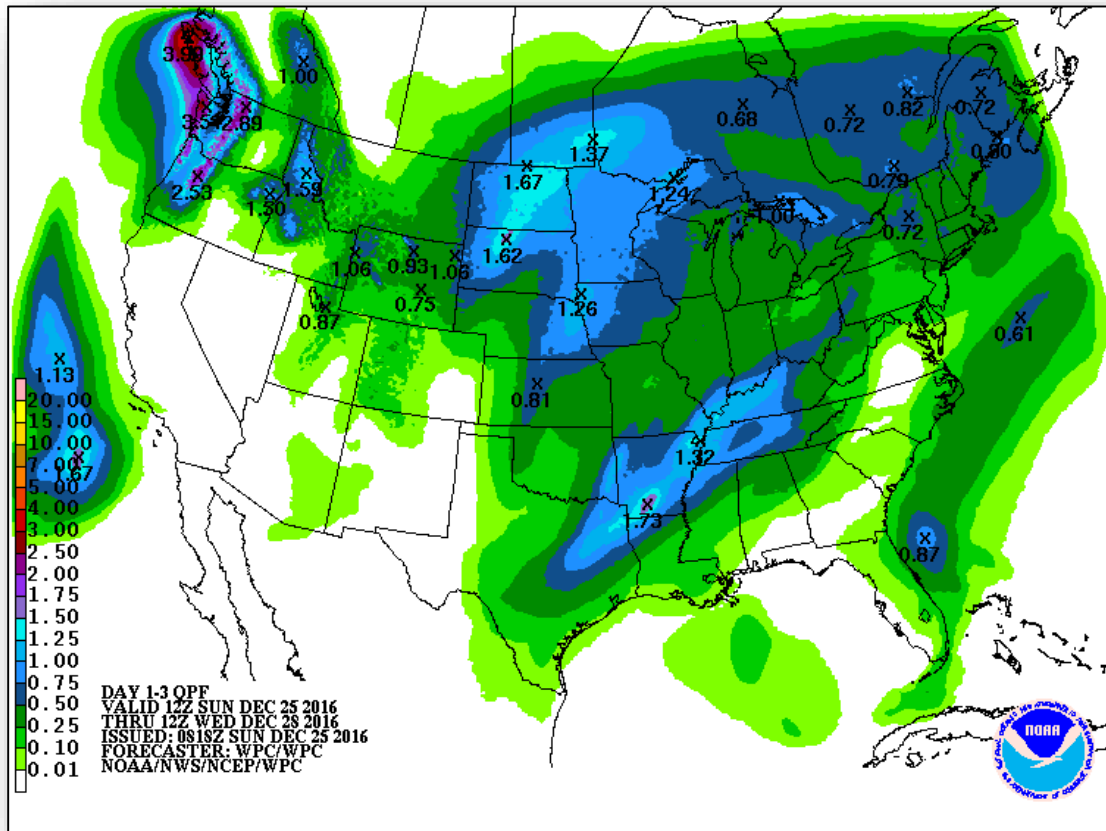
FEMA



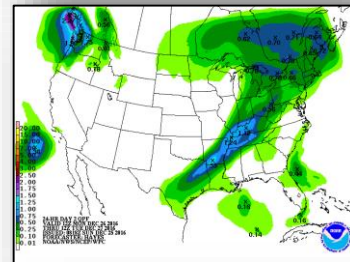
Precipitation Forecast – Days 1-3



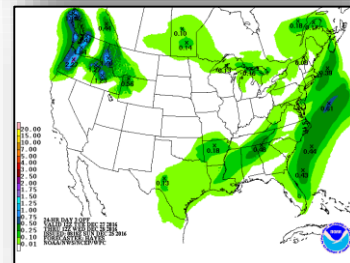
FEMA



Day 1

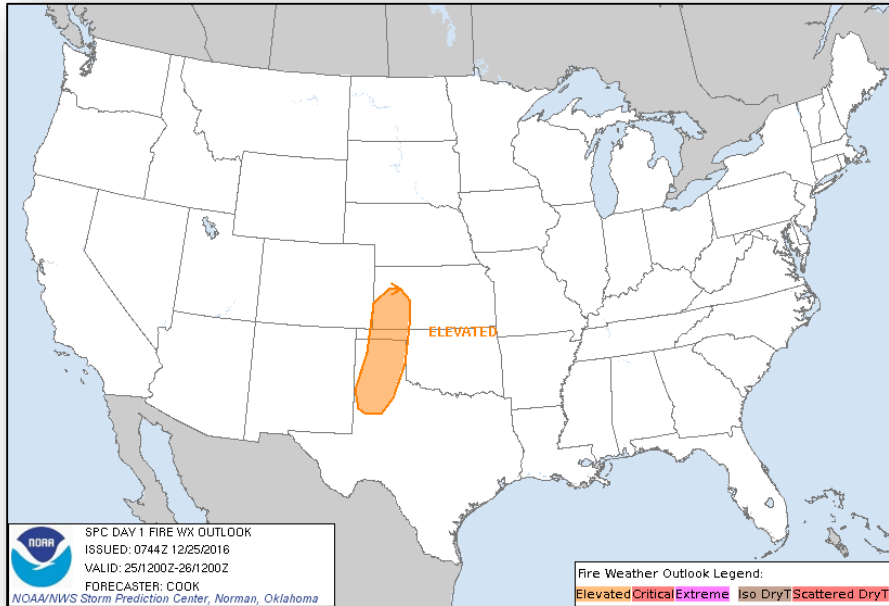


Day 2

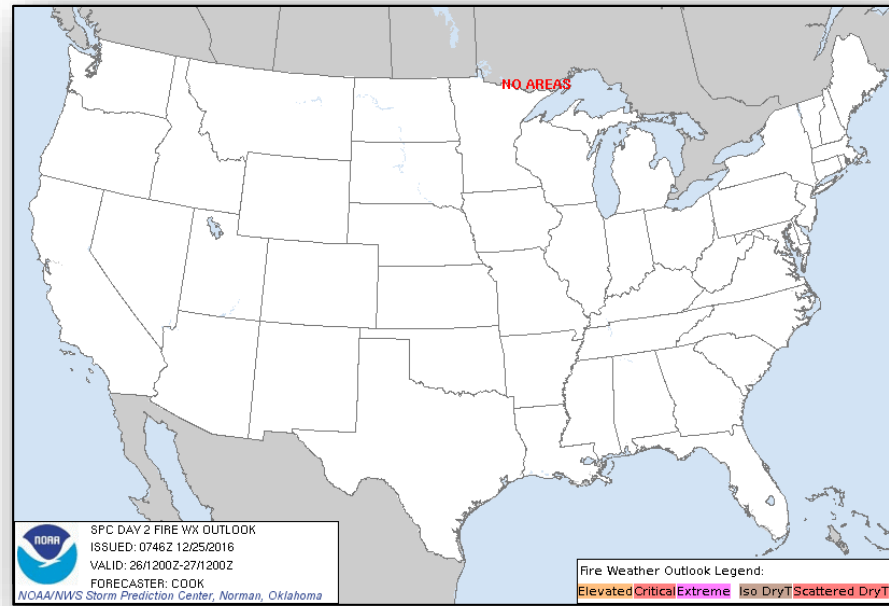


Day 3

Fire Weather Outlook

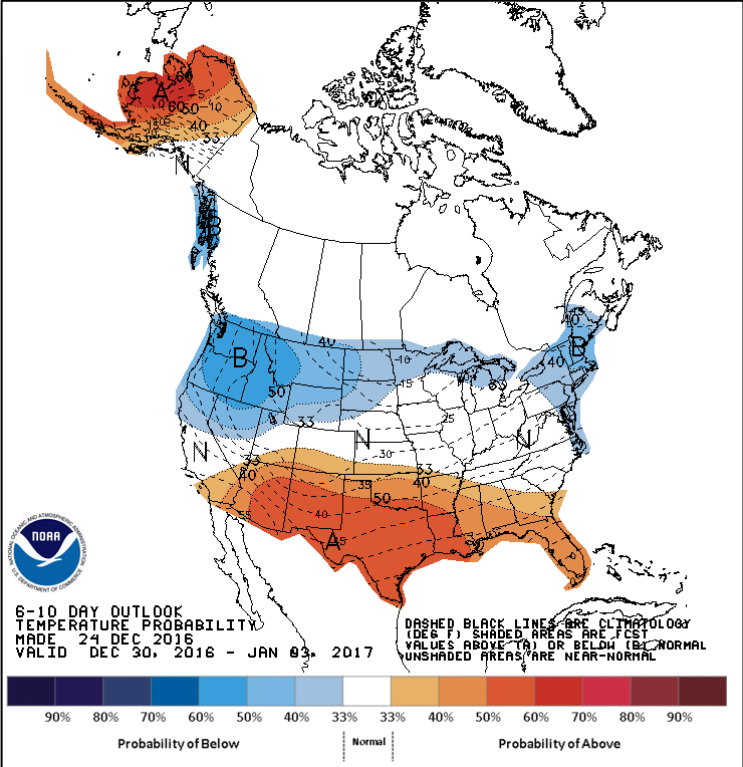


Day 1

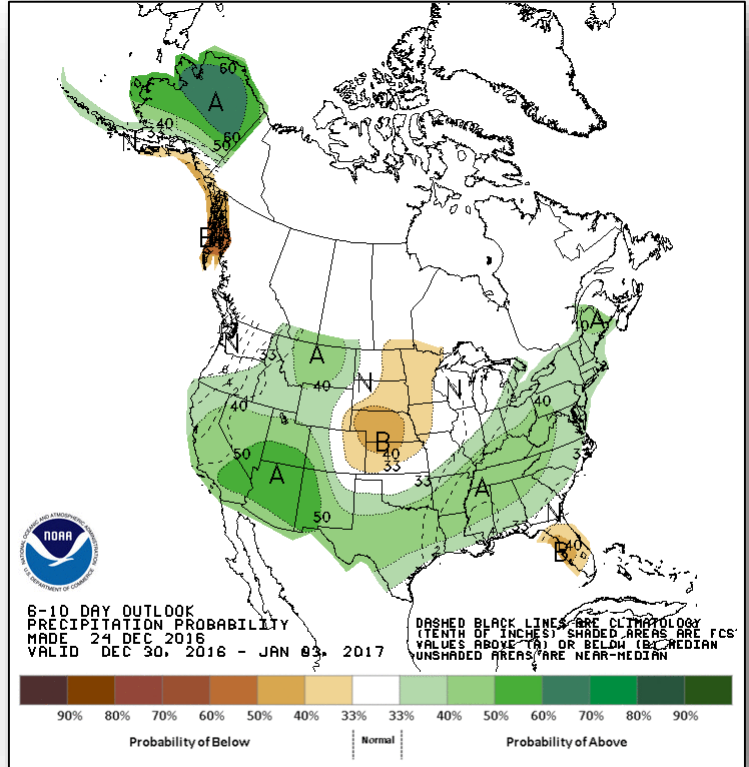


Day 2

6-10 Day Outlooks

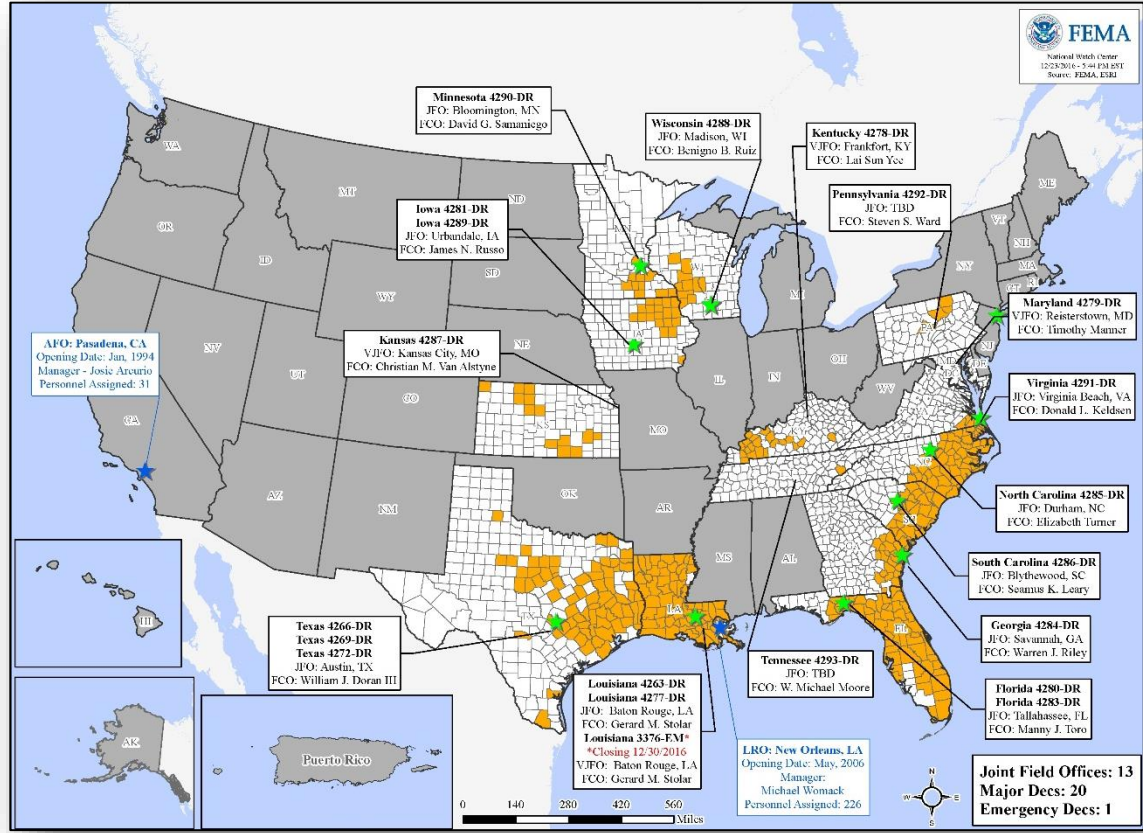


6-10 Day Temperature Probability



6-10 Day Precipitation Probability

Open Field Offices



Readiness – Deployable Teams and Assets



FEMA

Resource	Status	Total	FMC Available		Partially Available	Not Available	Detailed, Deployed, Activated	Comments	Rating Criteria																				
National IMAT	Yellow	3	2	66%	0	0	1	East 2 to LA (DR-4277)	Green: >3 Teams Available Yellow: 1 - 2 Teams Available Red: 0 Teams Available <i>N-IMAT red if 50% of Section Chiefs or Team Leader unavailable for deployment</i>																				
Regional IMAT	Green	13	7	54%	0	1	5	Region IV Team-2: Reconstituting – FMC Jan 6 Deployed: Region III to VA (DR-4291) Region IV-1 to NC (DR-4285) Region V to MN (DR-4290) Region VI-1 to TN (DR-4293) Region VII to IA (DR-4281)	Green > 6 Teams Available Yellow: 4 - 6 Teams Available Red: 0 - 4 Teams Available <i>R-IMAT also red if TL or Ops / Log Chief is unavailable & has no qualified replacement</i>																				
FCO	Red	34	4	12%	0	5	24		OCD Readiness <table border="1"> <tr> <td>FCO</td> <td>Green</td> <td>Yellow</td> <td>Red</td> </tr> <tr> <td>Type 1</td> <td>3+</td> <td>2</td> <td>1</td> </tr> <tr> <td>Type 2</td> <td>4+</td> <td>3</td> <td>2</td> </tr> <tr> <td>Type 3</td> <td>4+</td> <td>3</td> <td>2</td> </tr> <tr> <td>FDRS</td> <td>3</td> <td>2</td> <td>1</td> </tr> </table>	FCO	Green	Yellow	Red	Type 1	3+	2	1	Type 2	4+	3	2	Type 3	4+	3	2	FDRS	3	2	1
FCO	Green	Yellow	Red																										
Type 1	3+	2	1																										
Type 2	4+	3	2																										
Type 3	4+	3	2																										
FDRS	3	2	1																										
FDRS	Green	11	4	36%	0	2	5																						
US&R	Green	28	28	100%	0	0	0		Green: >66% Available Yellow: 33% - 66% Available Red: <33% Available																				
MERS	Green	18	18	100%	0	0	0		Green: >66% Available Yellow: 33% - 66% Available Red: <33% Available																				

Readiness – National and Regional Teams



FEMA

Resource	Status	Total	FMC Available		Partially Available	Not Available	Status	Comments	Rating Criteria
NWC	Green	5	5	100%	0	0	Watch / Steady State	<ul style="list-style-type: none"> • Green = FMC • Yellow = PMC • Red = NMC 	
NRCC	Green	2	2	100%	0	0	Not Activated		
HLT	Green	1	1	100%	0	0	Not Activated		
RRCCs	Green	10	10	100%	0	0	Not Activated		
RWCs/MOCs	Green	10	10	100%	0	0	Not Activated		



FEMA

FEMA's mission is to support our citizens and first responders to ensure that as a nation we work together to build, sustain, and improve our capability to prepare for, protect against, respond to, recover from, and mitigate all hazards.